

Public Place Names (Harrison) Determination 2004 (No 2)

Disallowable instrument DI2004-264

made under the

Public Place Names Act 1989— section 3 (Minister to determine names)

I DETERMINE the names of the public places that are Territory Land as specified in the attached schedule and as indicated on the attached plan.

Neil Savery
Delegate of the Minister

10 December 2004

SCHEDULE

Public Place Names (Harrison) Determination 2004 (No 2)

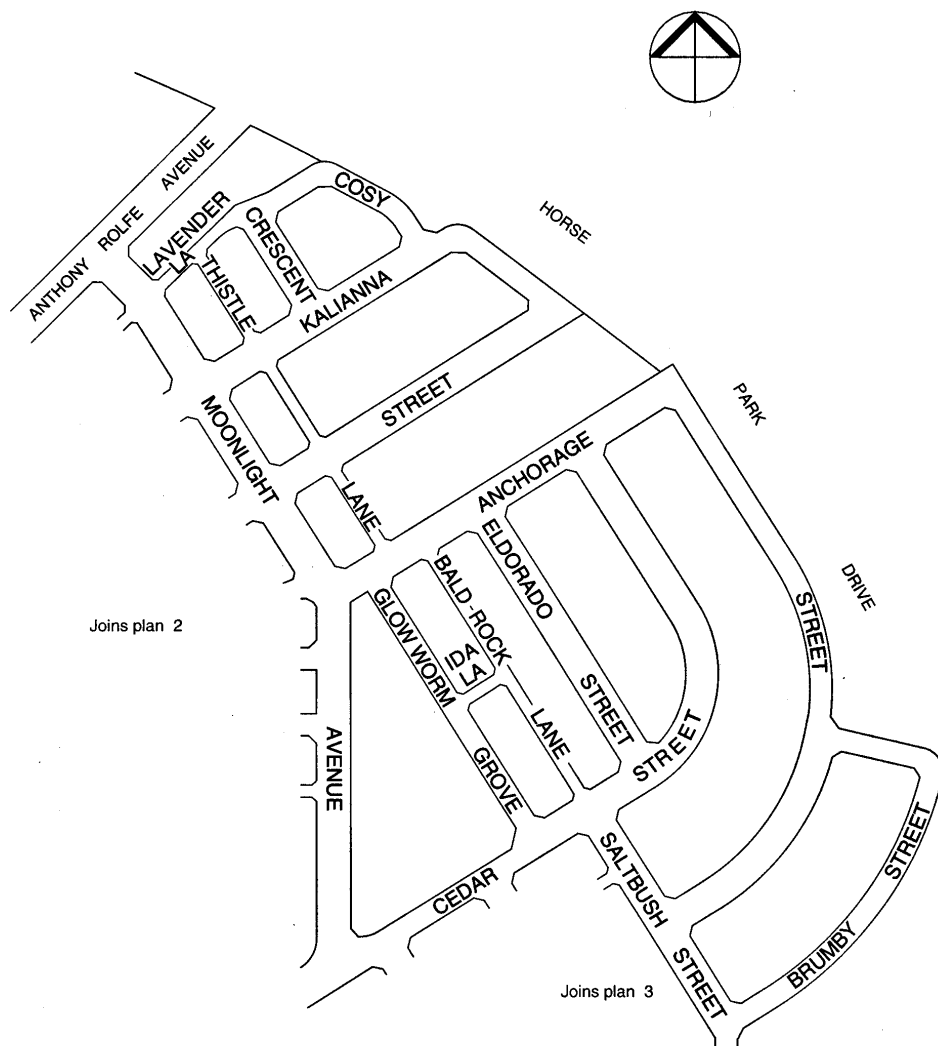
Division of Harrison: *Natural Features*

NAME	ORIGIN	SIGNIFICANCE
Anchorage Street	Anchorage Cove Tasmania	Natural Feature A cove within Louisa Bay, which provides safe anchorage.
Arris Lane	Arris Island, NSW	Natural Feature An island about 2km NW of Iluka and about 2km NNE of Freeburn Island.
Bald Rock Lane	Bald Rock NSW/Qld	Natural Feature Bald Rock is Australia's largest exposed granite type rock and second largest rock in Australia. Bald Rock is a magnificent dome, 750m long and 500m wide, rising 200m above the surrounding forest and is the largest exposed granite type rock in Australia. The rock is not true granite, being classified as Stanthorpe Adamellite, it is of Lower Triassic age showing marked phases in mineralogy and texture.
Brumby Street	Brumby Pass NSW	Natural Feature The valley through which Brumby Creek flows from its junction with Twofall Creek to its entry into Green Gully Creek.
Careel Street	Careel Bay NSW	Natural Feature A bay within Pittwater about 4 km S of Barrenjoey Head and about 2 km NE of Longnose Point.
Cedar Street	Cedar Valley NSW	Natural Feature The valley formed by Cedar Creek.
Cosy Crescent	Cosy Corner NSW (Cove)	Natural Feature A cove about 2 km NE of the town of Byron Bay and 1/2 km SW of Byron Bay Lighthouse.
Danjera Lane	Danjera Plateau NSW	Natural Feature Area of elevated land about 6.4km long and 2.4km wide situated between Bundundah and Danjera Creeks about 9.6km SW of Yalwal.
Eldorado Street	Eldorado Ridge NSW	Natural Feature Ridge about 3km long lying W of Shoalhaven River and between New Come Up and Cowhole Creeks.

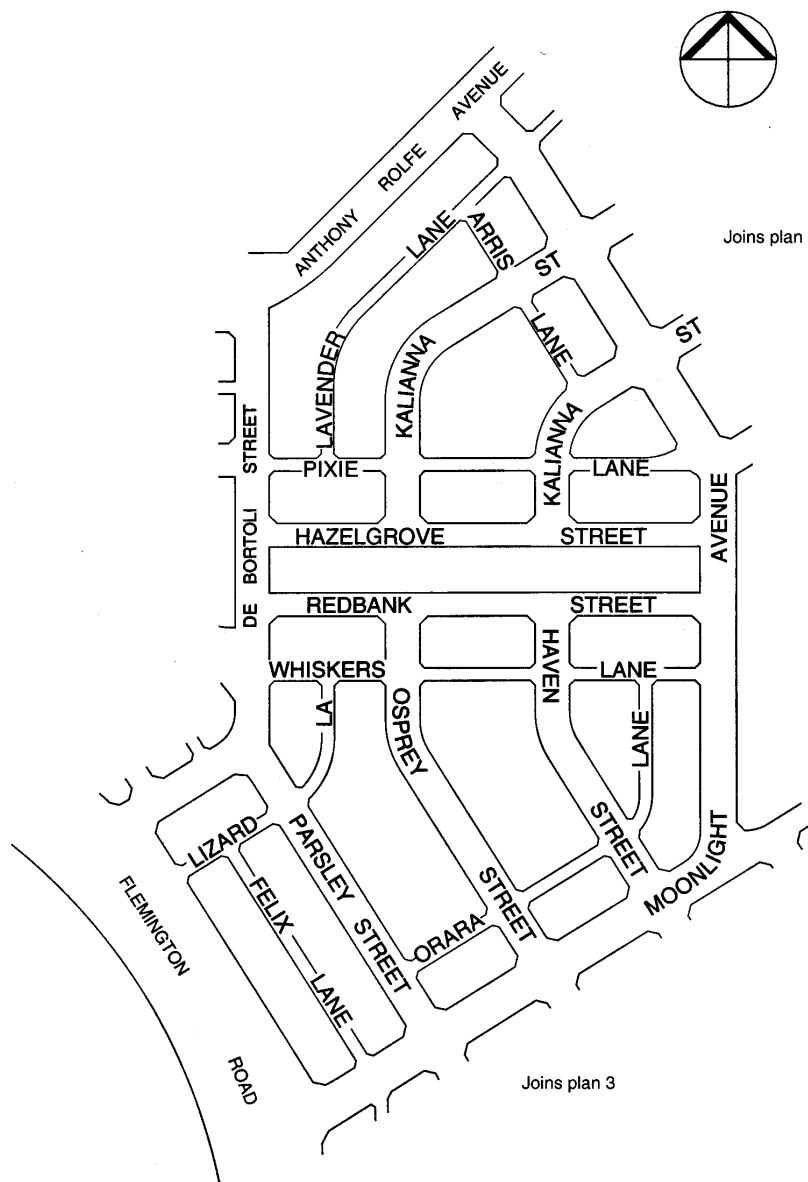
Felix Lane	Felix Bay NSW	Natural Feature A bay within Sydney Harbour between Point Piper and Woollahra Point.
Glow Worm Grove	Glow Worm Cave NSW	Natural Feature Camping Cave in Thunder Canyon between Claustal Brook and Rainbow Ravine on southern side of Carmarthen Brook.
Haven Street	Haven Island NSW	Natural Feature An island in the Shoalhaven River delta between the town of Greenwell Point and Comerong Bay.
Hazelgrove Street	Hazelgrove Creek NSW	Natural Feature A watercourse about 4kms long. It rises about 5kms NNW of Doctors Hill, and flows generally ENE into Slippery Creek.
Ida Lane	Ida Reach NSW	Natural Feature A reach about 5 km E of Whipstick Trig. Station and about 3.5 km WSW of Wyoming.
Kalianna Street	Kalianna Ridge NSW	Natural Feature An open forest ridge about 2 km in length E of Oaky Creek. It extends from Yadboro River in a NNE direction to the first escarpment surrounding The Castle.
Lavender Lane	Lavender Bay NSW	Natural Feature A bay within Port Jackson about 1km S of North Sydney.
Lizard Lane	Lizard Island Qld	Natural Feature Lizard Island is situated in the northern portion of Australia's Great Barrier Reef, 270 km north of Cairns, Queensland. It is a high granite island about 7 square kilometres in size, with three smaller islands nearby (Palfrey, South and Bird). Together these islands form the Lizard Island Group and their well-developed fringing reef encircles the 10 metre deep Blue Lagoon.
Moonlight Avenue	Moonlight Hills NSW	Natural Feature A group of hills situated between the junctions of Appetite Creek and Gundamulda Creek with Macintyre Creek about 5 km NNE of Gundamulda Knob.
Orara Lane	Orara Valley NSW	Natural Feature A valley through which the Orara River flows, extending from the vicinity of Coramba to that of Glenreagh. The Orara River provides water to the city of Coffs Harbour.

Osprey Street	Osprey Reef, Qld	<p>Natural Feature</p> <p>Separated from Australia's continental shelf by the deep water Queensland Trough, Osprey is the northernmost reef on the Coral Sea (Queensland) plateau.</p> <p>Osprey is an isolated oceanic reef. It is elliptical in shape and covers approximately 195 square kilometres. It is about 25 km long and 12 km at its widest point</p> <p>Rising from a volcanic seamount the Reef has steep walls. The water around Osprey shelves to 1 000 metres within 1 km of the reef edge. The lagoon is almost totally enclosed, with only a narrow entrance on the western side of the Reef. The maximum water depth within the lagoon is 30 metres.</p>
Parsley Street	Parsley Bay NSW	<p>Natural Feature</p> <p>A bay within Sydney Harbour about 1km WNW of Macquarie Lighthouse trig station.</p>
Pildappa Street	Pildappa Rock SA	<p>Natural Feature</p> <p>Pildappa Rock is a unique pink inselberg located 15 kilometres NE of Minnipa. Situated in South Australia's granite country.</p> <p>Formed about 1500 million years ago Pildappa Rock is part of the vast Gawler Craton - a geological shield structure covering central Eyre Peninsula, the Gawler Ranges and large parts of outback South Australia. Geologists refer to Pildappa Rock and other inselbergs in the area as belonging to the Hiltaba suite of rocks - basically orthoclase rich pink granites dating from Eyre Peninsula's Precambrian age.</p> <p>As an inselberg, Pildappa Rock's outstanding feature is a unique waveform or "flare" structure extending for perhaps 100 metres. In terms of height the flared structure is perhaps 2 to 3 storeys tall. In common with other inselbergs, Pildappa's flared slope is the product of complex chemical weathering below the surface.</p>
Pixie Lane	Pixie Pinnacle Qld	<p>Natural Feature</p> <p>Pixie Pinnacle is a pinnacle of coral rising up from the sea floor to one meter below the surface. It is only 7m across and home to a multitude of reef creatures, many small caves.</p>
Redbank Street	Redbank Lake NSW	<p>Natural Feature</p> <p>A lake about 6 km SW of Chapel Hut Crossing and about 7 km WNW of Warricks Crossing.</p>

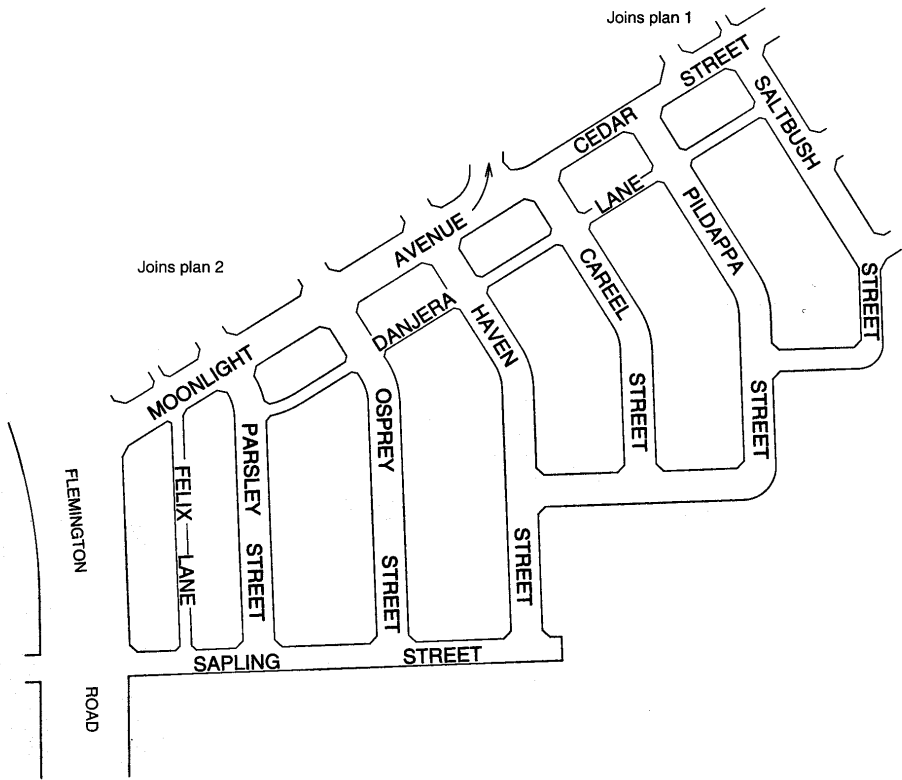
Saltbush Street	Saltbush Plain NSW	Natural Feature A plain that lies 5 kms NW of Janina Bore and 28 km SE of Carters Swamp.
Sapling Street	Sapling Point Ford NSW	Natural Feature A ford on Murrumbidgee River about 1.2 km NE of Cavan.
Thistle Lane	Thistle Island	Natural Feature Island in the Murrumbidgee River at junction of Beavers Creek about 8 km SE of Currawarna and about 3 km NE of Collingullie.
Whiskers Lane	Whiskers Hill NSW	Natural Feature A hill about 7 km WNW of Hoskinstown and about 4 km SSW of Balcombe Hill.



DIVISION OF HARRISON



DIVISION OF HARRISON



DIVISION OF HARRISON