

PUBLIC ROADS ACT 1902 OF THE STATE OF NEW SOUTH WALES  
IN ITS APPLICATION TO THE AUSTRALIAN CAPITAL TERRITORY  
NOTICE OF INTENTION TO CLOSE A PUBLIC ROAD

Under section 19 of the Public Raods Act 1902 (NSW) in its application to the Territory, I NOTIFY that I am of the opinion that it is expedient to close the roads described in the schedule to this notice. Any interested person who wishes to object to the closure of the roads may do so within one month of the publication of this notice by setting out any objections in writing addressed to:

Trevor Kaine, Chief Minister, care of:

First Assistant Secretary  
Land Division  
Dept of the Environment Land and Planning  
GPO Box 1908  
CANBERRA CITY 2601

Attention: Raelene Foley

or hand deliver to:

Trevor Kaine, Chief Minister, care of:

Raelene Foley  
Land Information Office  
220 Northbourne Avenue  
BRADDON ACT 2601

Date: 28th December 1990

PETER NOBLE GUILD

The person for the time being  
holding or performing the duties of the  
Office of Senior Executive Band 2  
Position No.5244  
Land Division, Department of the  
Environment Land and Planning  
Delegate of the Chief Minister

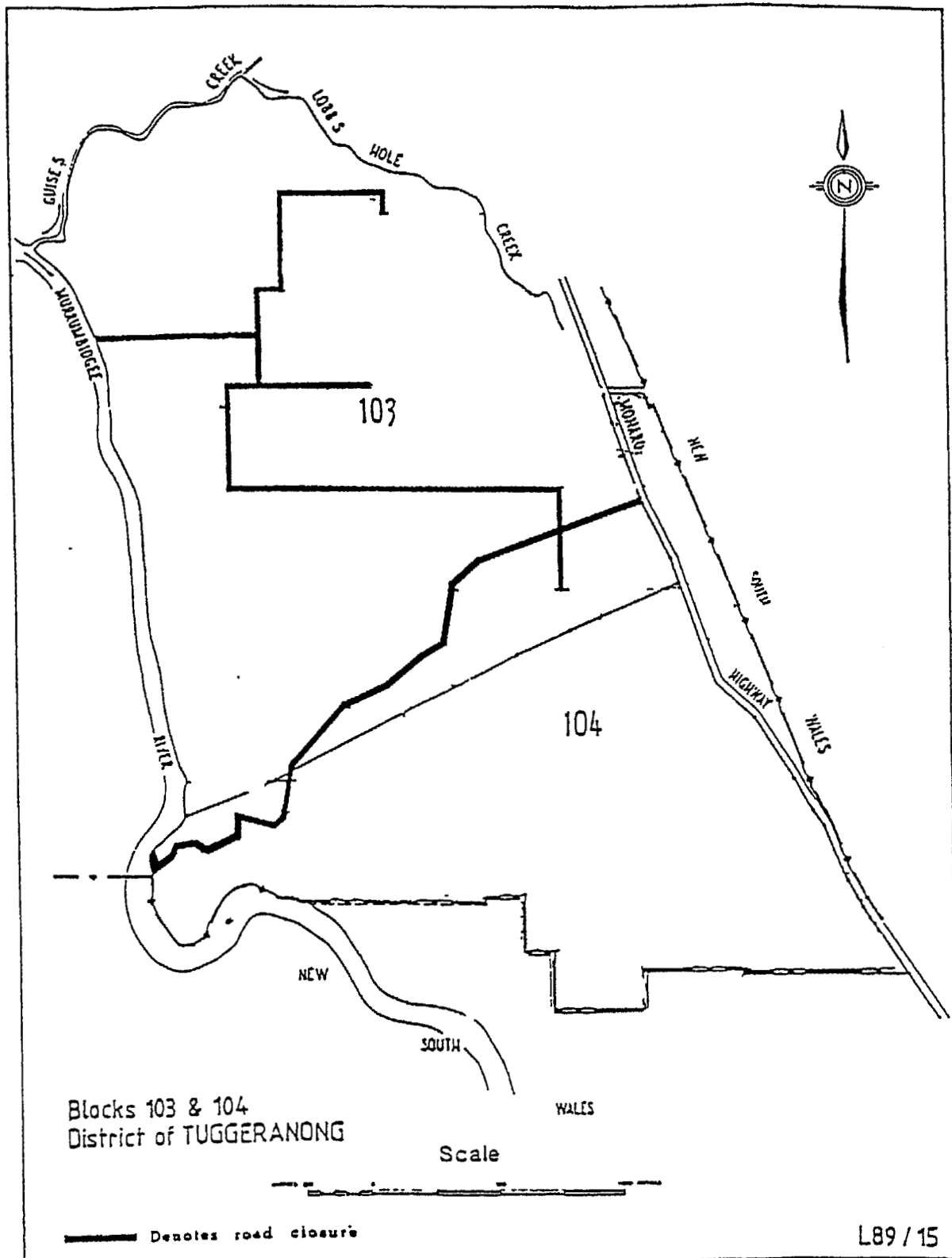
SCHEDULE

All that land in the Australian Capital Territory being New South Wales crown road reserves and part of the Angle Crossing Road reserve within the parcel boundaries of Blocks 103 and 104 in the District of Tuggeranong shown in thick black lines on plan No. 1 annexed hereto; the New South Wales road reserve within the parcel boundaries of Block 5 in the District of Stromlo shown in a thick black line on Plan No. 2 annexed hereto; and part of the old alignment of the Kings Highway road reservation in the District of Kowen shown in a thick black line on Plan No. 3 annexed hereto.

This is the Schedule to Instrument No. 121 executed on  
this *Twenty eighth* day of *December* 1990.

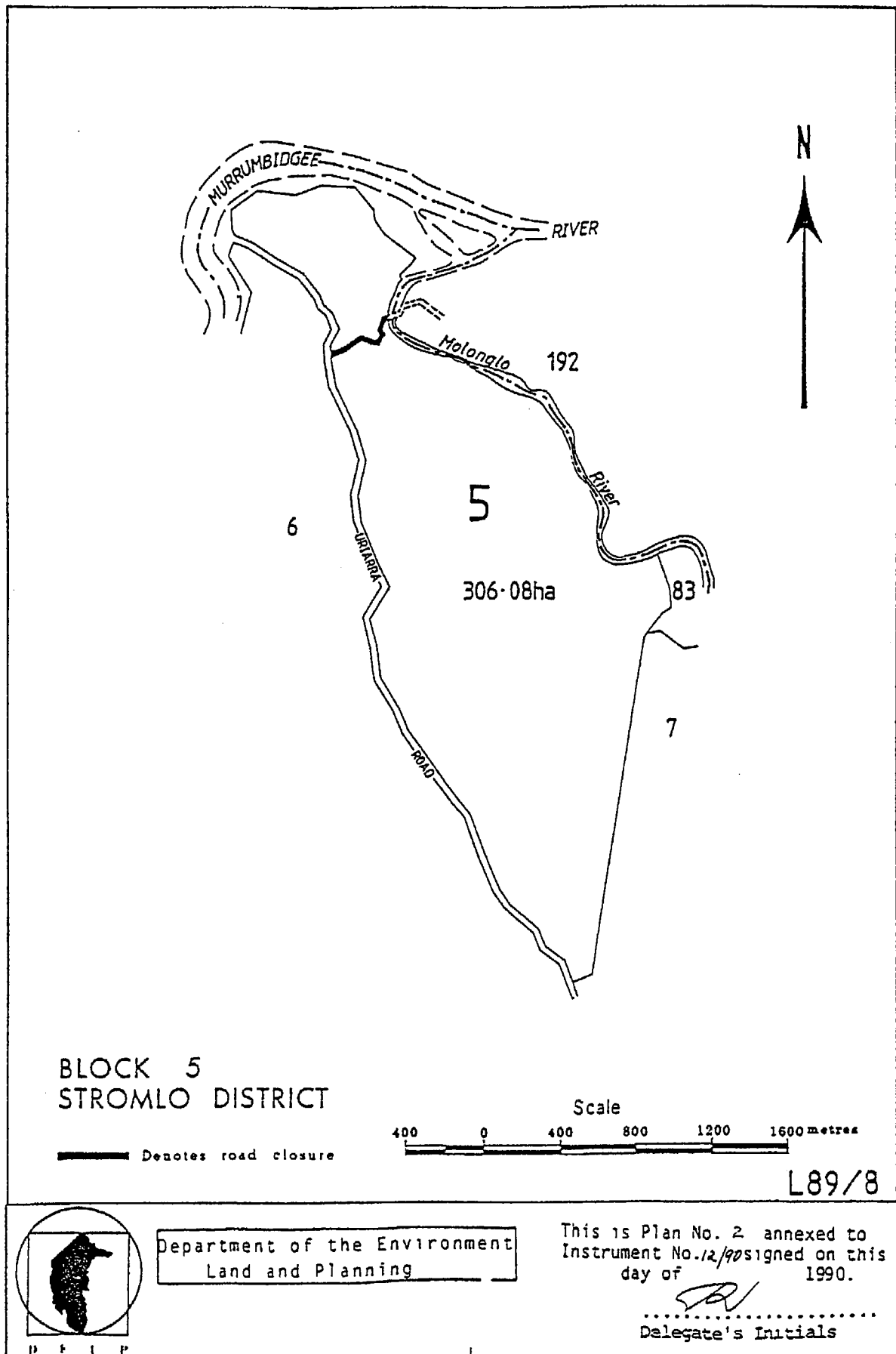


.....  
Delegate's Initials


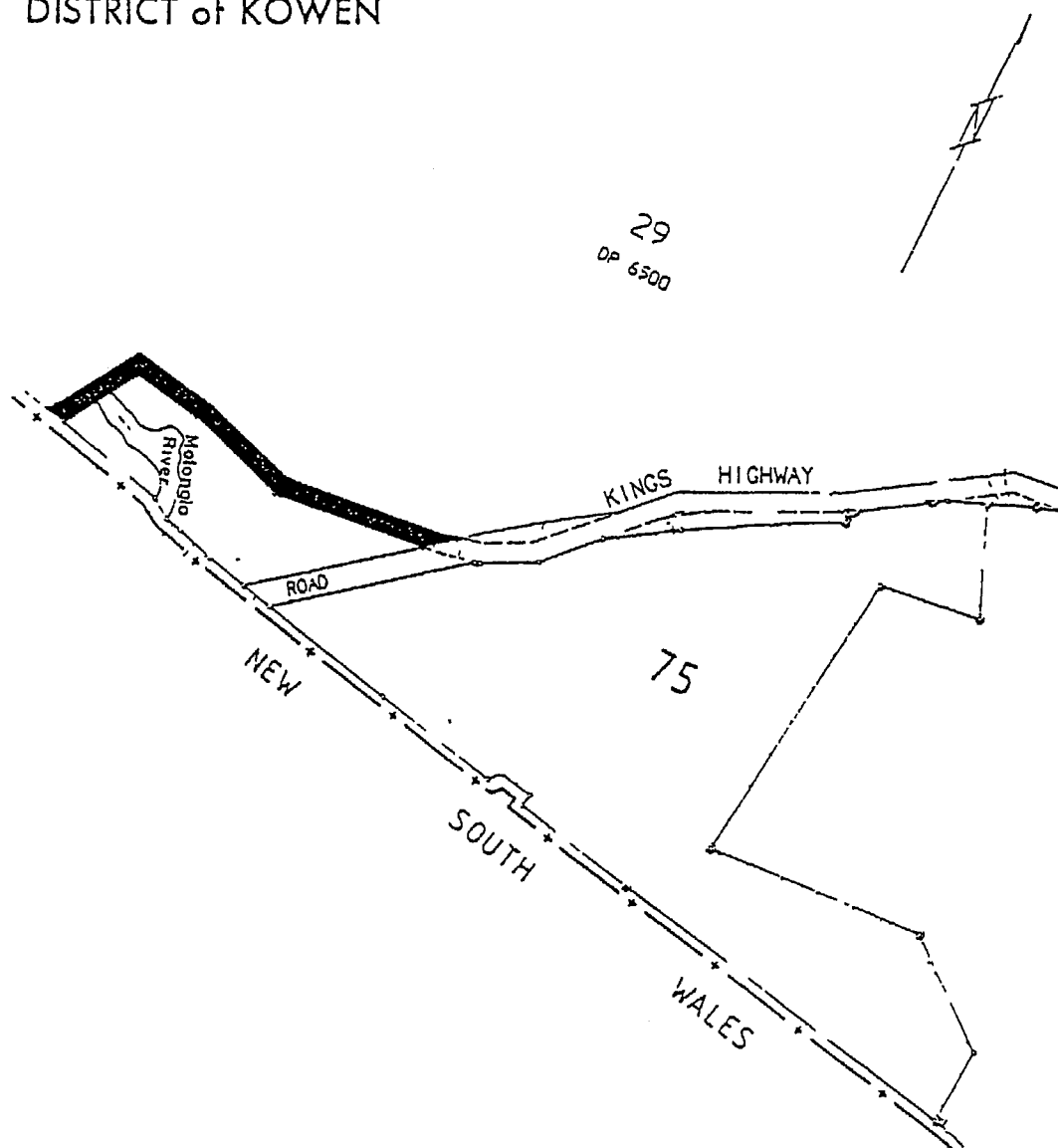


Department of the Environment  
Land and Planning

This is Plan No. 1 annexed to  
Instrument No. 12/90 signed on this  
28th day of December 1990.

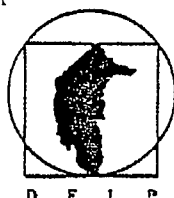


Part "Old" KINGS HIGHWAY  
DISTRICT of KOWEN



Denotes road closure

L89 / 12



Department of the Environment  
Land and Planning

This is Plan No. 3 annexed to  
Instrument No. 12/90 signed on this  
day of 1990.

.....  
Delegate's Initials