


AUSTRALIAN CAPITAL TERRITORY  
PUBLIC PLACE NAMES ACT 1989  
DETERMINATION  
DETERMINATION NO. 92 OF 1991

Under Section 4 of the Public Place Names Act 1989, I determine the names of the public places that are Territory Land described in the attached Schedules 'A' and as indicated on the attached maps.

Dated the *15th* day of *October* 1991.

  
GREGORY JAMES FRASER  
The person for the time being  
performing the duties of  
Secretary of the Department of the  
Environment Land and Planning,  
Delegate of the Minister.

SCHEDULE 'A'

ADDITIONAL STREET NAMES WITH REFERENCE TO ORIGIN

NAME	ORIGIN	SIGNIFICANCE/REMARKS
DIVISION OF PALMERSTON THEME: MOUNTAINS		
ABBOT CLOSE	Mount. 1056 metres.	QLD.
AGGIE PLACE	Mount. 1496 metres.	Brindabella Range, Namadgi National Park, ACT.
ALMA CLOSE	Mount. 746 metres.	QLD.
ARIAH PLACE	Mount. 421 metres.	NSW.
AUGUSTUS CLOSE	Mount. 1105 metres.	Waldburg Range, WA.
BARN PLACE	Bluff. 1560 metres.	Northwestern portion of state, 105 km west-southwest of Launceston, Tasmania.
BIMBERI CRESCENT	Mount. 1911 metres.	Highest peak in the ACT Situated in Namdgi on the border of south-west Canberra.
BRINKLEY CIRCUIT	Bluff. 1265 metres.	MacDonnell Ranges, NT.
BUDERIM PLACE	Mountain	105 km north of Brisbane, has an average height of 152 metres.
BULLER CRESCENT	Mount. 1801 metres.	Victorian snowfields.
BUNYA CLOSE	Mount. 1136 metres.	A section of the eastern highlands in South-Eastern Queensland, 48 km from Dalby.
BURROWA STREET	Mount. 1278 metres.	VIC.

.....  
  
 Delegate's Initials

This is page 1 of Schedule 'A' to the Determination of the names of public places signed by the delegate of the Minister on the 8<sup>th</sup> day of October 1991.

SCHEDULE 'A'

CANN CLOSE	Mount. 530 metres.	VIC.
CHATON PLACE	Mount. 901 metres.	Mundoonen Ranges, NSW.
CRADLE CLOSE	Mount. 1548 metres.	64 km southwest of Devonport, northern end of Cradle Mountain- Lake St Clair National Park.
COREE PLACE	Mount. 1421 metres.	B r i n d a b e l l a Range, Namadgi National Park, ACT.
DANDENONG COURT	Mount. 633 metres.	Dandenong Ranges, about 30 km east of Melbourne Victoria.
ELLA CLOSE	Mount. 1291 metres.	VIC.
ELLEN PLACE	Peak. 1043 metres.	Stirling Range National Park, WA.
EGERTON CLOSE	Mount. 994 metres.	Waldburg Range, WA.
FEATHERTOP STREET	Mount. 1924 metres.	Australian Alps, upper Murray region, Victoria. Second highest in the State.
FOXLOW CLOSE	Mount. 1220 metres	Northwest of Captains' Flat, NSW.
FREELING CRESCENT	Mount. 1006 metres.	Reynolds Range NT.
GRAMPIANS STREET	Range. 1166 metres.	A picturesque range of mountains in Western Victoria covering 640 sq metres.

.....  
Delegate's Initials

This is page 2 of Schedule 'A' to the Determination of the names of public places signed by the delegate of the Minister on the 8<sup>th</sup> day of October 1991.

**SCHEDULE 'A'**

<b>GUDGENBY CLOSE</b>	Mount. 1739 metres.	Namadgi National Park, ACT.
<b>HALIFAX CLOSE</b>	Mount. 1062 metres.	Paluma Range, Queensland.
<b>IRON PLACE</b>	Mount. 886 metres.	Cardwell Range, Queensland.
<b>KNOLL PLACE</b>	Bluff. 1110 metres.	Stirling Range National Park, WA.
<b>KOSCIUSKO AVENUE</b>	Mount. 2227.96 metres.	Highest mountain in Australia. Named after the Polish patriot by PE Strzelecki who earlier in 1840 explored the Australian Alps.
<b>LAMBELL CLOSE</b>	Mount. 318 metres.	Near Katherine River, Katherine NT.
<b>LA TROBE CLOSE</b>	Mount. 759 metres.	VIC.
<b>LEISLER PLACE</b>	Mount. 901 metres.	Kintore Range, WA.
<b>MACEDON CRESCENT</b>	Mount. 1014 metres.	64 km northwest, Melbourne.
<b>MILLPOST CLOSE</b>	Hill. 890 metres.	North of Wamboin. NSW.
<b>PAINTER PLACE</b>	Mount. 790 metres.	North Flinders Ranges, SA.
<b>PRYTON CLOSE</b>	Mount. 831 metres.	Hamersley Range, WA.
<b>SENTRY CRESCENT</b>	(-Box) Hill 1673 metres.	Part of Scabby Range, Namadgi National Park, ACT.
<b>SOLUS PLACE</b>	Mount. 557 metres.	Darling Range, WA.

.....  
 Delegate's Initials

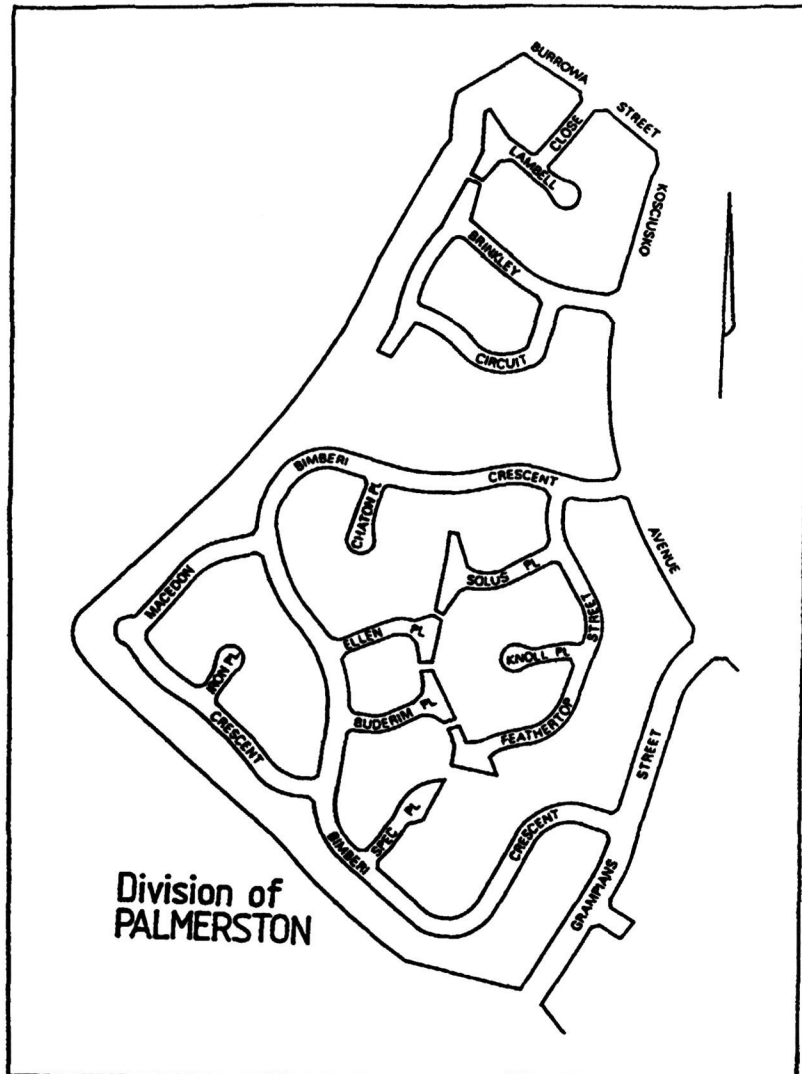
This is page **3** of Schedule 'A' to the Determination of the names of public places signed by the delegate of the Minister on the **8<sup>th</sup>** day of **October** 1991.

SCHEDULE 'A'

SONDER CLOSE	Mount. 1371 metres.	MacDonnell Ranges, NT.
SPEC PLACE	Mount. 983 metres.	Situated at the junction of Seaview and Paluma Ranges, south of Hangman, Queensland, within Crystal Creek National Park.
TAMBORINE CLOSE	Mountain. 550 metres.	Elevated plateau in the Darling Range, Queensland. 11 km long and 5 km wide. First penetrated in late 1870's. Declared Queensland first National Park in 1908.
TIPTREE CRESCENT	Mount. 1303 metres.	Lamb Range, Queensland.
WERONG CLOSE	Mount. 1214 metres.	NSW.

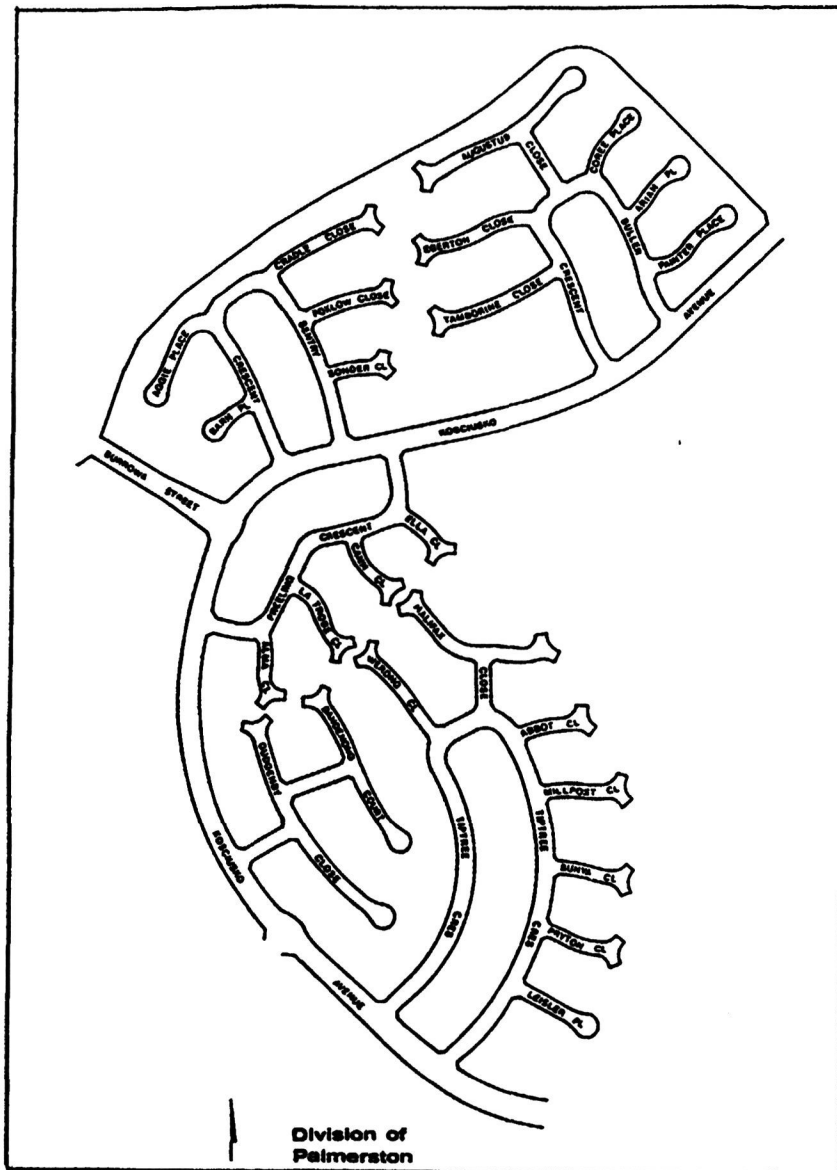
.....  
Delegate's Initials

This is page <sup>4</sup> of Schedule 'A' to the Determination of the names of public places signed by the delegate of the Minister on the 8<sup>th</sup> day of October 1991.



.....  
Delegate's Initials

This is page 5 of Schedule 'A' to the Determination of the names of public places signed by the delegate of the Minister on the 8<sup>th</sup> day of October 1991.



.....  
*[Signature]*  
 Delegate's Initials

This is page 6 of Schedule 'A' to the Determination of the names of public places signed by the delegate of the Minister on the 8<sup>th</sup> day of October 1991.

**SCHEDULE 'A'**

**ADDITIONAL STREET NAMES WITH REFERENCE TO ORIGIN**

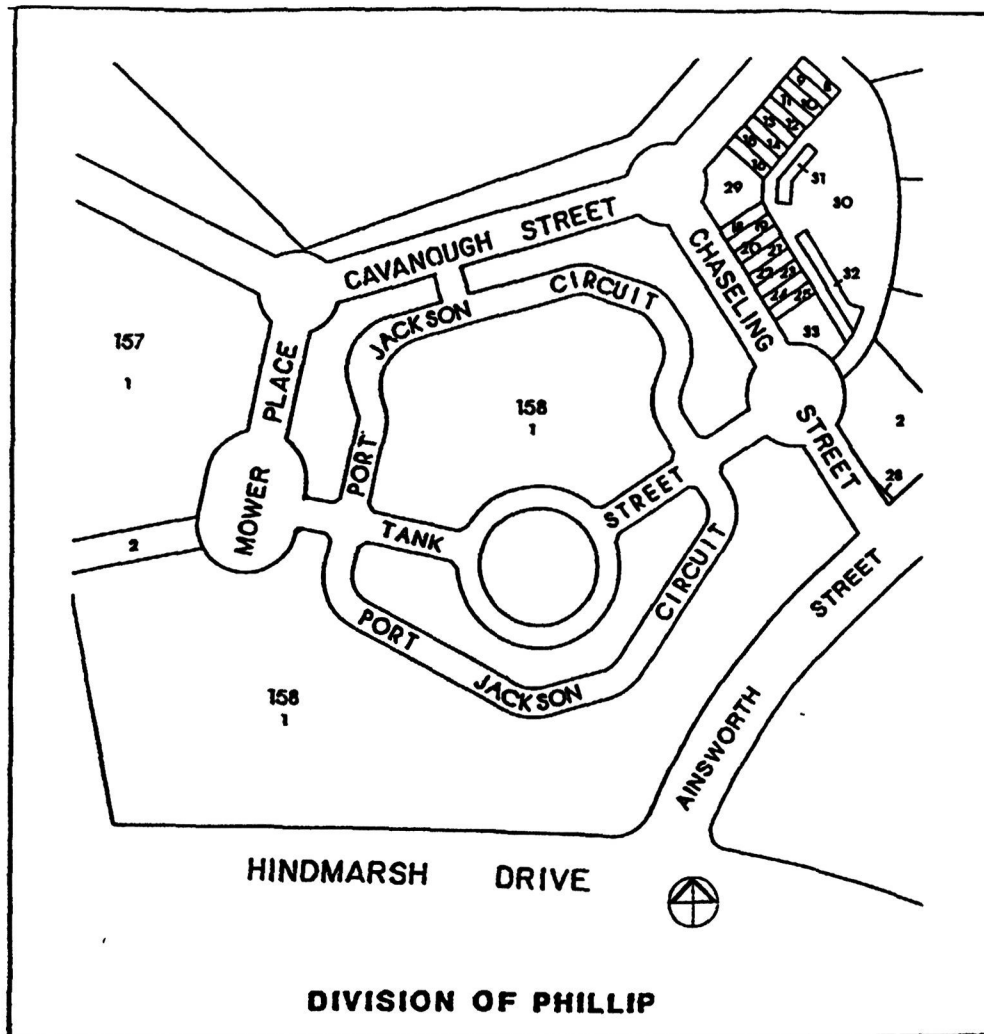
**DIVISION OF PHILLIP THEME: FIRST AND SECOND FLEET**

<b>NAME</b>	<b>ORIGIN</b>	<b>SIGNIFICANCE/REMARKS</b>
<b>PORT JACKSON CIRCUIT</b>	George Jackson (1725-1822)	The Port of Sydney was sighted on 6 May 1770 by Capatain James Cook, who named it after George Jackson (later Sir George Duckett) Judge Advocate of the First Fleet.
<b>TANK STREET</b>	Stream	Tank Stream was named by Governor Phillip in 1788.

.....  
Delegate's Initials

This is page 7 of Schedule 'A' to the Determination of the names of public places signed by the delegate of the Minister on the 8<sup>th</sup> day of October 1991.





.....  
*N*  
 Delegate's Initials

This is page 8 of Schedule 'A' to the Determination of the names of public places signed by the delegate of the Minister on the 8<sup>th</sup> day of October 1991.