



## AUSTRALIAN CAPITAL TERRITORY

### ROAD TRANSPORT (GENERAL) ACT 1999

#### DECLARATION THAT THE ROAD TRANSPORT LEGISLATION DOES NOT APPLY TO CERTAIN ROADS AND ROAD RELATED AREAS

INSTRUMENT No. 334 OF 2001

Pursuant to subsection 12(1) of the *Road Transport (General) Act 1999*, I declare that the road transport legislation does not apply to the roads or road related areas used or impinged on by any competing vehicle participating in a 'green' special stage of the 2001 AcTiles National Capital Rally on 27 October 2001.

For this declaration, the following definitions apply:

**Competing vehicle means:**

Any vehicle used for participating in a 'green' special stage of the 2001 AcTiles National Capital Rally.

**'Green' special stage means:**

The period from the time when a special stage is declared to be active for rally competition until the time when course control for that special stage is declared closed.

**Special stage means:**

(a) The competitive routes for the following special stages shown on Map A, described as:

- Special stage 1 (SS1) – Pipeline;
- Special stage 2 (SS2) – Bluetts; and
- Special stage 3 (SS3) – Blue Gums;

(b) The competitive route for the following special stages shown on Map B, described as:

- Special stage 4 (SS4) – Champagnes; and
- Special stage 5 (SS5) – Sinclair settlement;

(c) The competitive routes for the following special stages shown on Map C, described as:

- Special stage 6 (SS6) – Block 60; and
- Special stage 7 (SS7) – Tidbinbilla;

(d) The competitive route for the following special stage shown on Map D, described as:

- Special stage 8 (SS8) – Sherwood; and
- Special stage 9(SS9) – Padovans

(e) The competitive route for the following special stage shown on Map E, described as:

- Special stage 10 (SS10) – Forest Drive.

This declaration has effect during the competitive 'green' special stages of the 2001 AcTiles National Capital Rally on 27 October 2001. Indicative start times for vehicles participating in each 'green' special stage and indicative start control closure times for each 'green' special stage are set out in the attached Itinerary.

Dated: 17 October 2001



Brendan Michael Smyth  
Minister for Urban Services

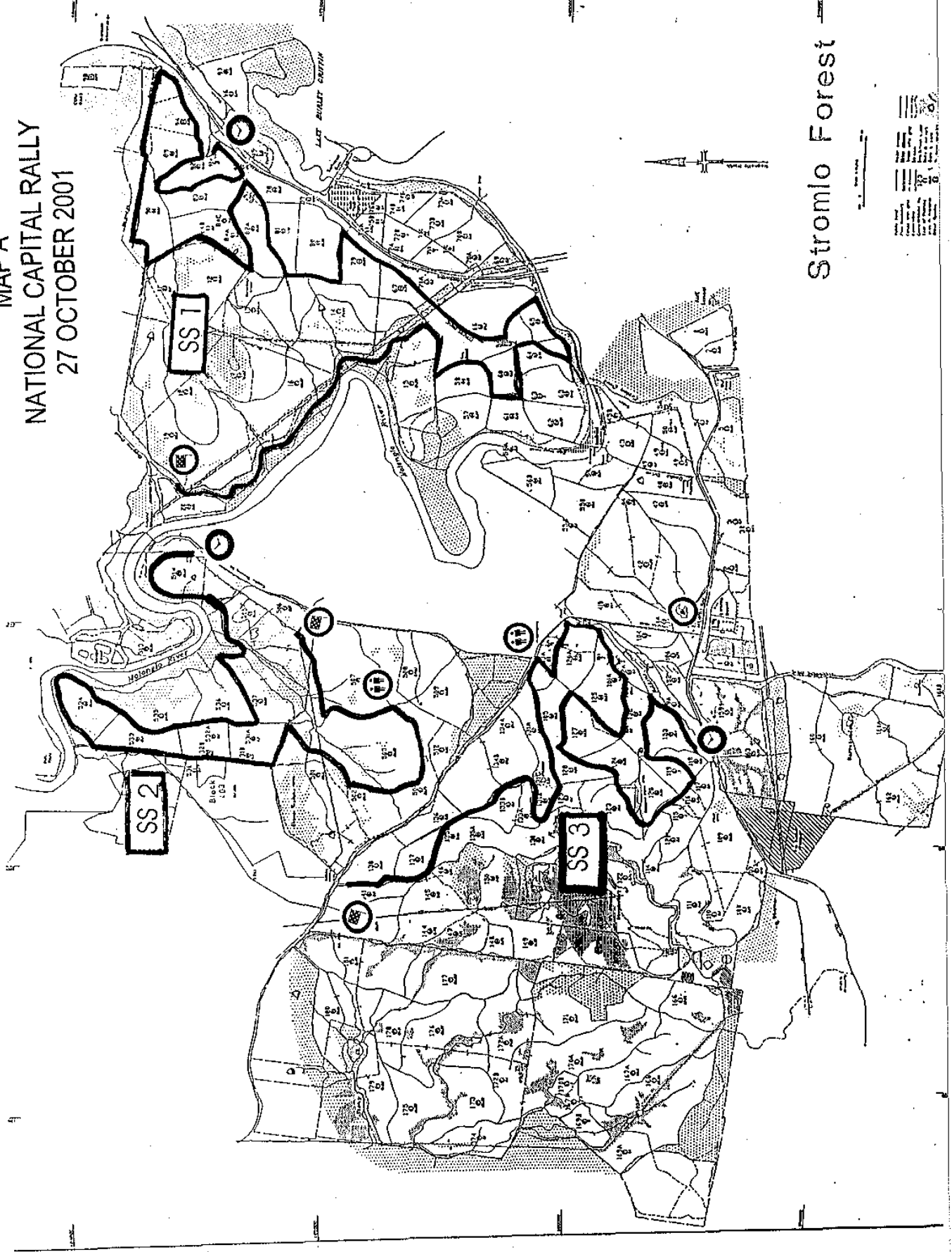
**ITINERARY**  
**2001 ACTILES 'NATIONAL CAPITAL RALLY'**  
**27/10/2001**

Stage Name	Dist in Kms	Comp in Kms	Service Time minutes	Time Allowed	"000"	"00"	"0"	Start Time Car 1	Start Time Car 80	Start Control Close	
<b>Start of leg one</b>											
TC1.1	Liaison	12.42	0.00		0:15	11:15	11:30	11:42	12:00	14:38	15:18
TC1.2	Pipeline SS1	18.24	16.52		0:20	11:33	11:48	11:55	12:18	14:56	15:36
TC1.3	Bluetts SS2	14.88	9.84	10 S	0:25	11:56	12:11	12:26	12:41	15:19	15:59
TC1.4	Blue Gums SS3	40.31	9.98		0:45	12:24	12:39	12:54	13:09	15:47	16:27
TC1.5	Champagnes SS4	27.62	18.80	15 U	0:45	13:12	13:27	13:32	13:57	16:35	17:15
TC1.6	Sinclair settlement SS5	20.73	12.88	30 U	0:50	14:00	14:15	14:30	14:45	17:23	18:03
TC1.8	regroup	maximum time will be			0:15	15:11	15:26	15:41	15:56	18:34	19:14
TC1.9	Liaison 2	26.05	0.00		0:30	15:34	15:49	15:59	16:14	18:52	19:32
TC1.7	Block 60 SS6	13.13	8.32		0:15	14:53	15:08	15:23	15:38	18:16	18:56
TC1.10	Tidbinbilla SS7	40.84	28.93	10 U	1:05	15:57	16:12	16:22	16:47	19:25	20:05
TC1.11	(end clubman) regroup	maximum time will be			0:15	17:10	17:25	17:40	17:55	20:33	21:13
TC1.12	Liaison3	3.62	0.00		0:05	17:28	17:43	17:58	18:13	20:51	21:31
TC1.13	Sherwood SS8	31.98	25.76	10 U	0:45	17:36	17:51	18:06	18:21	20:59	21:39
TC1.14	Padovans SS9	53.78	20.27	10 RS	1:00	18:24	18:39	19:49	19:09	21:47	22:27
TC1.15	Forest Drive SS10	22.15	15.27		0:25	19:27	19:42	19:57	20:12	22:50	23:30
TC1.16	Belconnen Finish					19:55	20:10	20:25	20:40	23:18	23:58
<b>TOTAL KM</b>		325.75	166.57								
<b>Clubman event</b>		214.22	105.27								

Denotes an earlier depart from control

01/10/2001 5:42 PM

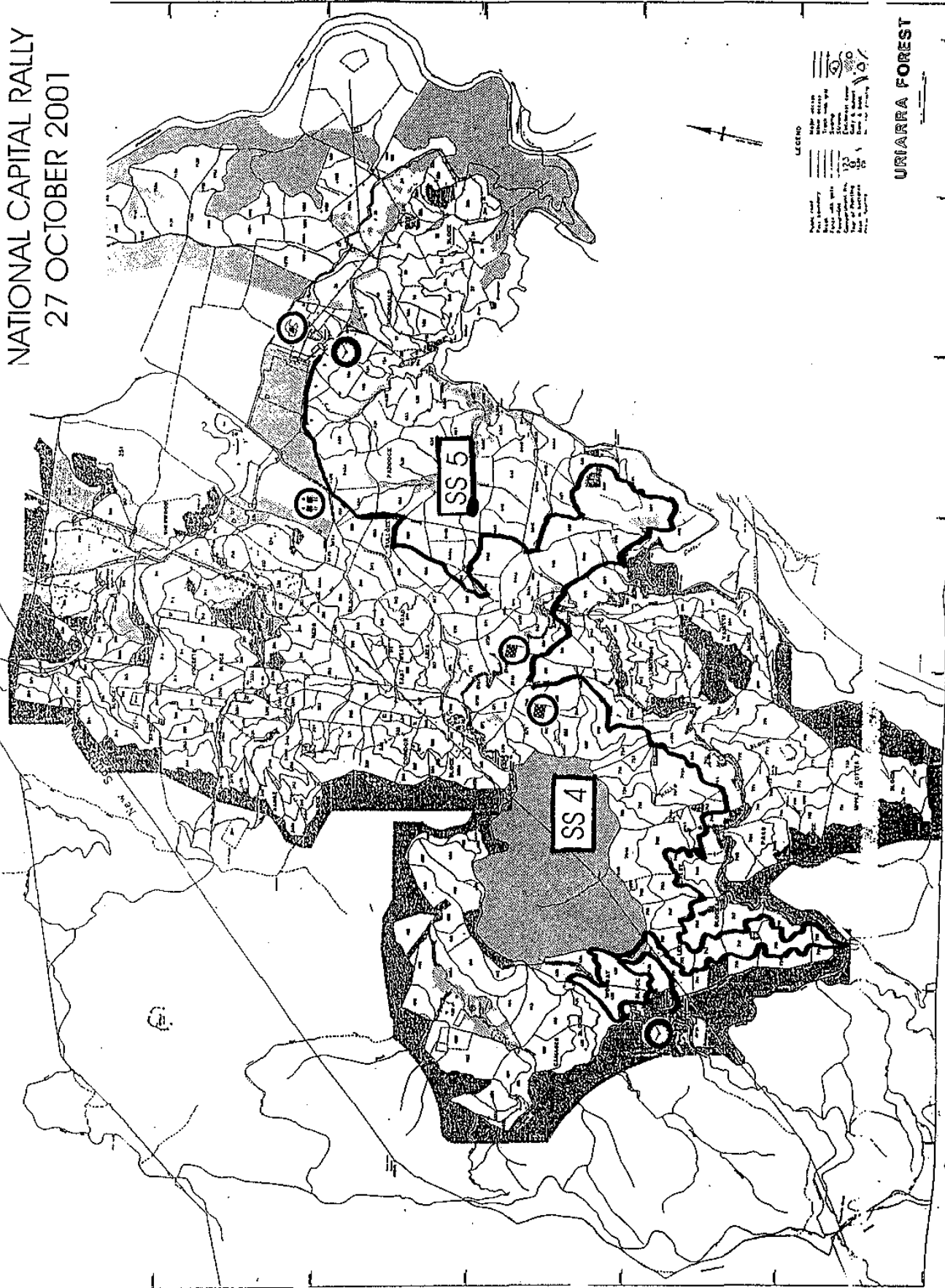
MAP A  
NATIONAL CAPITAL RALLY  
27 OCTOBER 2001



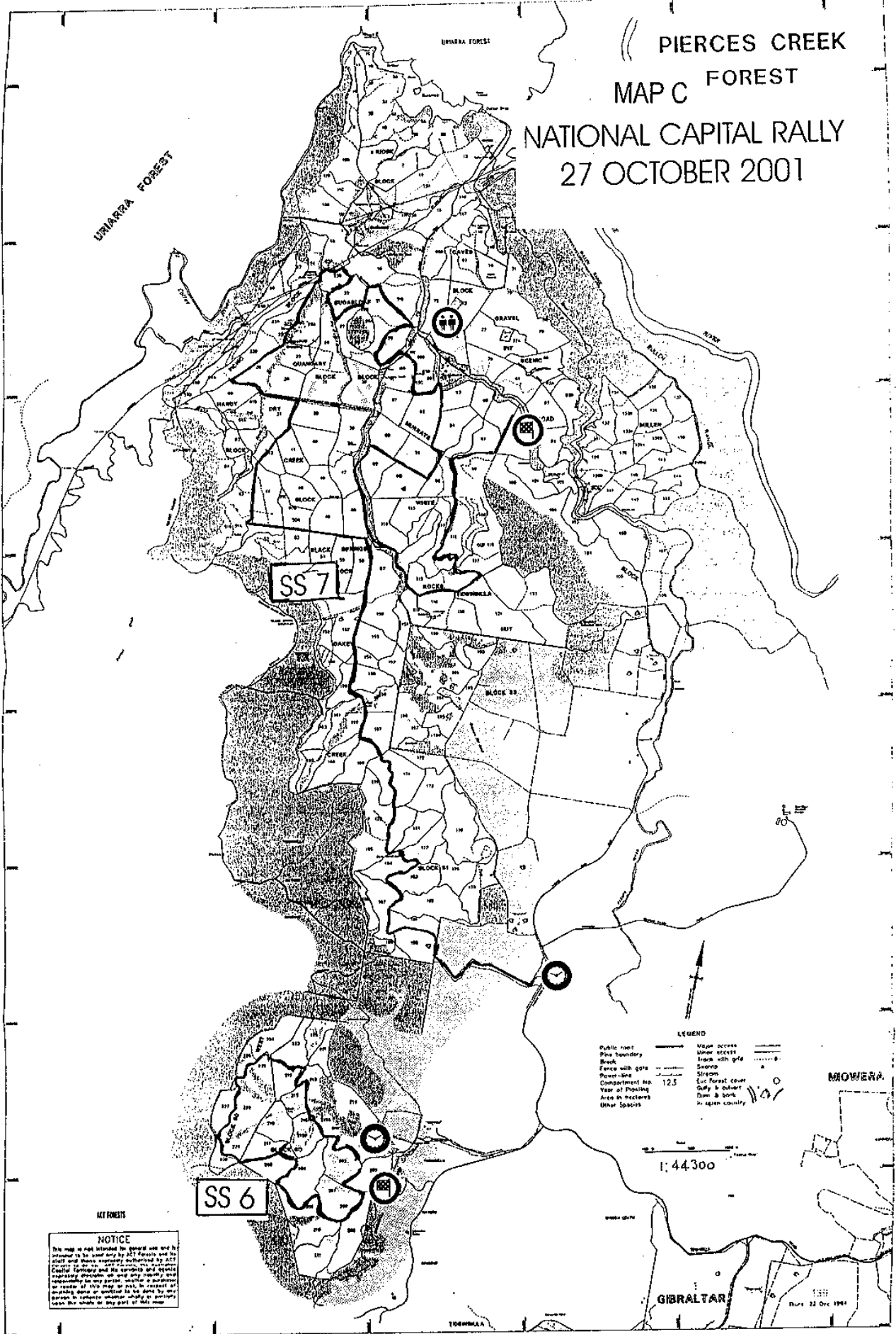
Stromlo Forest

MAP B

NATIONAL CAPITAL RALLY  
27 OCTOBER 2001

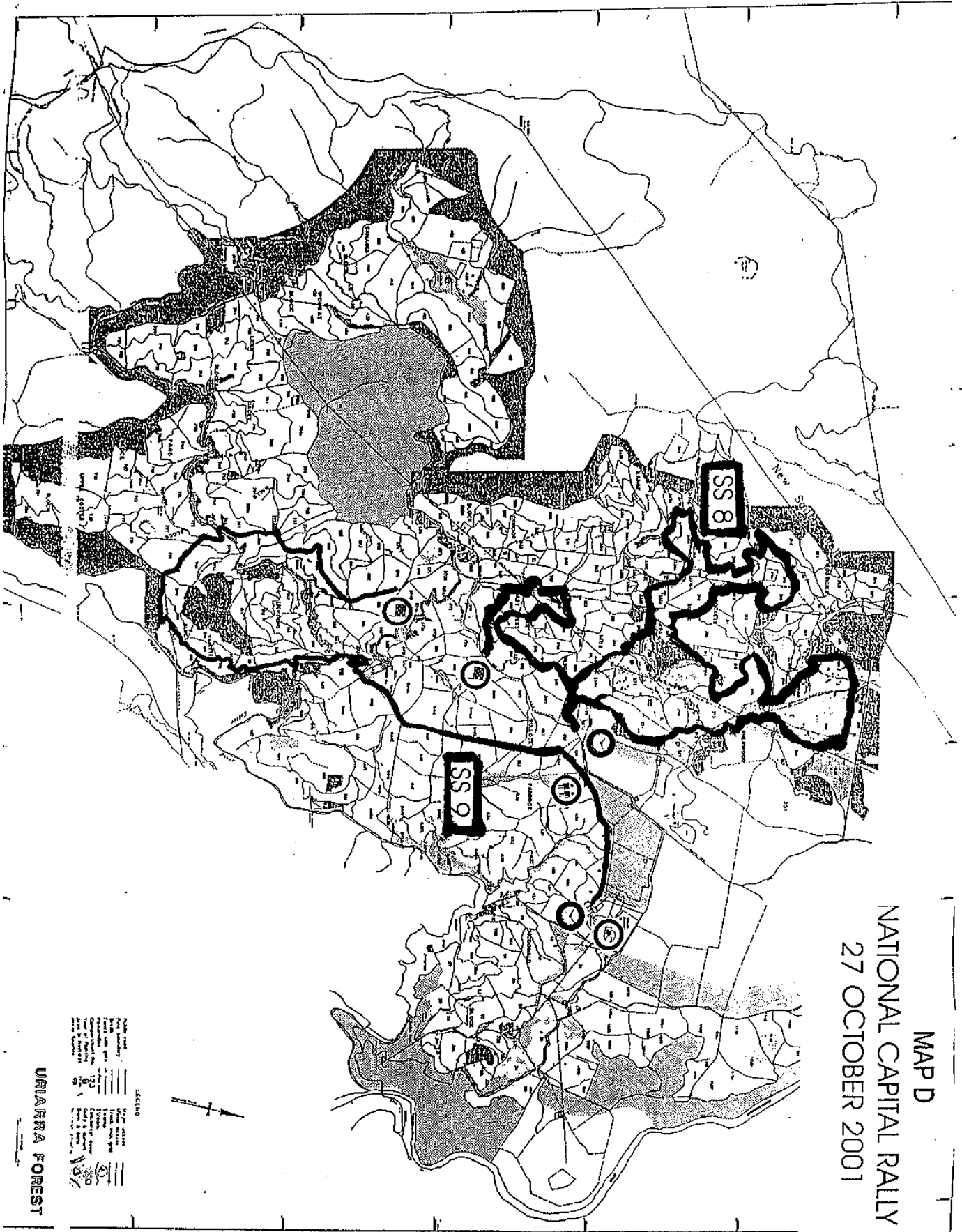


PIERCES CREEK  
MAP C FOREST  
NATIONAL CAPITAL RALLY  
27 OCTOBER 2001

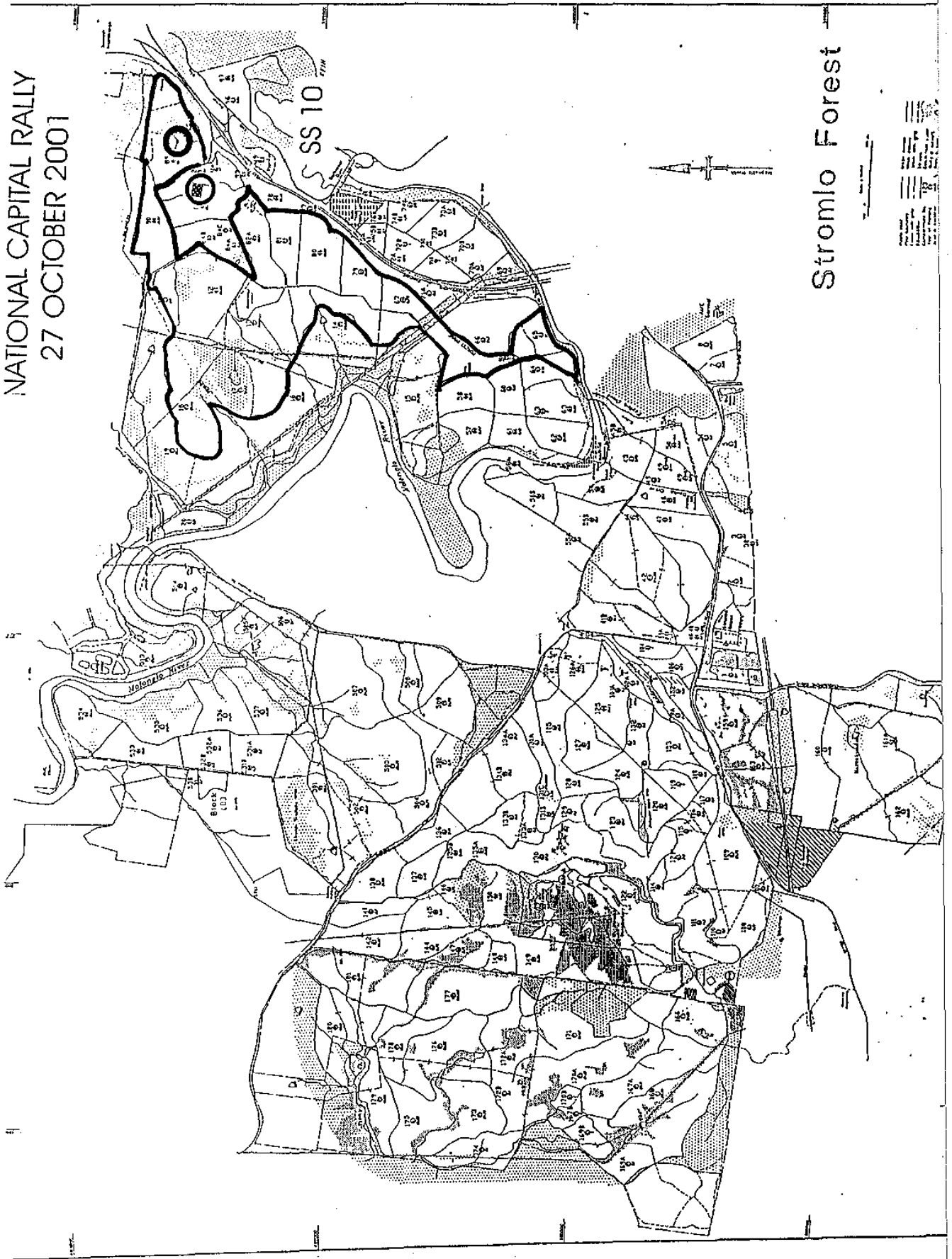


**NOTICE**  
This map is not intended for general use and is provided to be used only by ACT Forestry and its staff and those expressly authorised by ACT Forestry. It is provided on the basis of the Crown's liability and no liability is accepted for any error, omission or delay in the provision of this map or for any loss or damage of any kind or for any other matter arising out of or in connection with the use of this map.

MAP D  
 NATIONAL CAPITAL RALLY  
 27 OCTOBER 2001



MAP E  
NATIONAL CAPITAL RALLY  
27 OCTOBER 2001



Stromlo Forest