

Australian Capital Territory

# Public Place Names (Several Divisions) Determination 2006 (No 1)

**Disallowable instrument DI2006–25**

made under the

**Public Place Names Act 1989— section 3 (Minister to determine names)**

---

I DETERMINE the names of the public places that are Territory land described in the attached Schedule A and as indicated in the attached plans.

I REVOKE the name of the public place that is Territory land as described in the attached Schedule B.

I VARY the description of the public places that are Territory land as described in the attached schedule C.

This determination will be taken to have commenced on 19 July 1989.

Neil Savery  
Delegate of the Minister  
6 February 2006

## SCHEDULE A

### Public Place Names (Several Divisions) Determination 2006 (No 1) Street Nomenclature

#### List of additional names with reference to origin

NAME	ORIGIN	SIGNIFICANCE
<b>Division of Banks – Theme: Botanists, things botanical or relating to natural history</b>		
Mulder Place	John Frederick Mulder (1840-1921)	Botanist and taxidermist
Pockett Avenue	Thomas William Pockett, OBE (1857-1952)	Horticulturist and curator
Wiburd Street	James Carvosso Wiburd (c.1867-1942)	Botanical collector
<b>Division of Barton - Theme: Governors</b>		
Menindee Drive	Lake Menindee	Lake in New South Wales
<b>Division of Belconnen - Theme: Lord Mayors and Mayors</b>		
Beissel Street	William Arthur Beissel (1890-1940)	Mayor of Hay NSW
Diddams Close	Henry John Charles Diddams (1864-1928)	Mayor of Brisbane Qld
Ranken Loop	George Ranken (1813-1900)	Mayor of Leichhardt NSW
Totterdell Loop	Sir Joseph Totterdell (1885-1959)	Mayor of Perth WA 1945-53
<b>Division of City - Theme: Capital Cities, Aboriginal words and pioneers</b>		
Murulla Lane	Aboriginal for “Meeting Place”	
<b>Division of Florey - Theme: Scientists</b>		
Worrell Place	Eric Worrell MBE (1925-1987)	Scientist
<b>Division of Lyneham - Theme: Australian artists and early ACT residents</b>		
Crear Street	Helen Maxwell Crear (1827-1860)	Sketcher and water colourist
Foa Street	Angela Foa (Mrs Angela Dorothea Osborne Dalton) (1927-1984)	Artist
<b>District of Majura</b>		
Hector McIntosh Grove	Hector Gordon McIntosh (1889-1957)	Founder of the Canberra Rifle Club. The family name has been associated with the district of Majura since the arrival of James McIntosh in 1837.
<b>Division of Weston - Theme: Australian artists</b>		
Hickey Court	Denise Hickey (1940-1986)	Art teacher

## **SCHEDULE B**

### **Public Place Names (Several Divisions) Determination 2006 (No 1) Street Nomenclature**

#### **Revocation - Division of City**

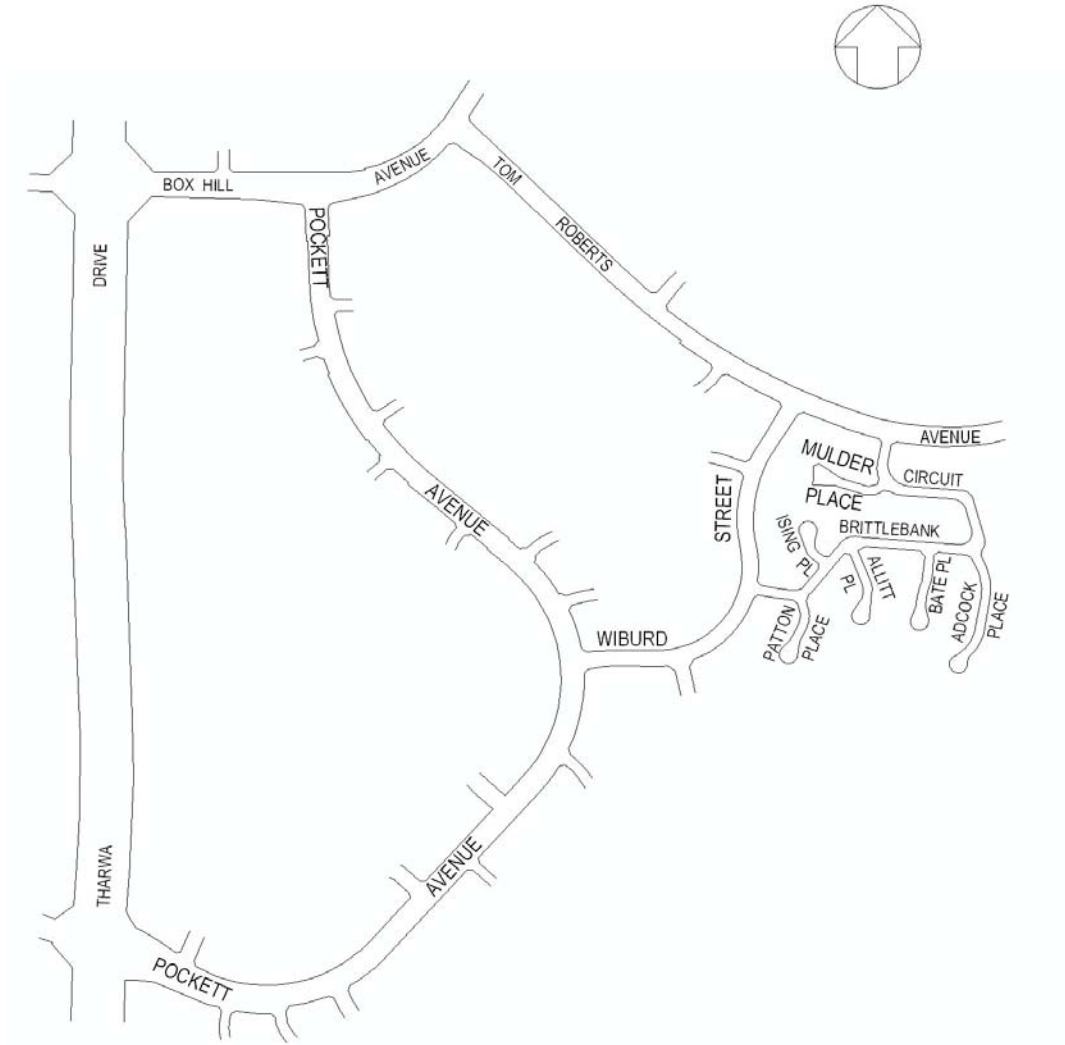
<b>NAME</b>	<b>ACTION</b>
Baldessin Crescent	Now revoked

## **SCHEDULE C**

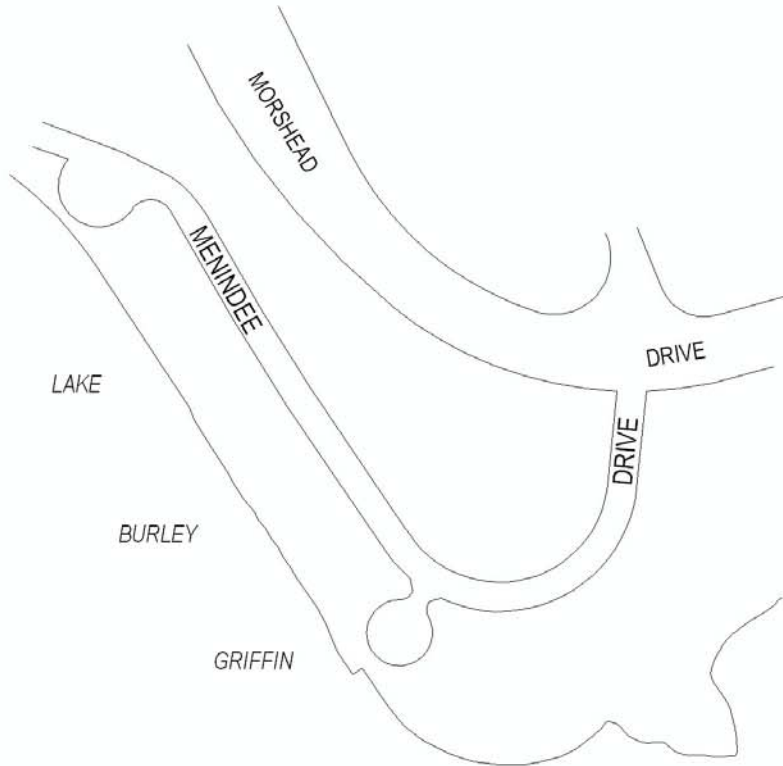
### **Public Place Names (Several Divisions) Determination 2006 (No 1) Street Nomenclature**

#### **VARIATIONS**

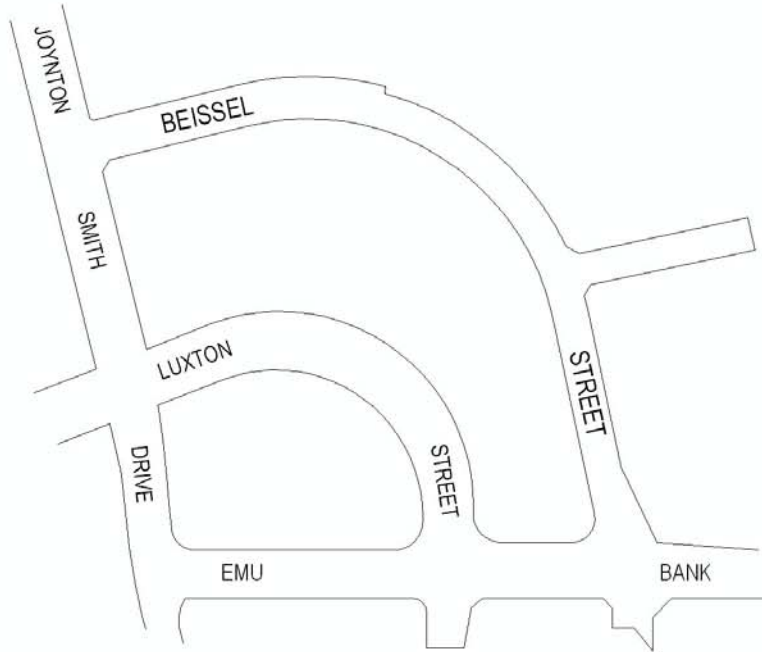
<b>NAME</b>	<b>DATE GAZETTED</b>	<b>VARIATION</b>
<b>Division of Kambah</b>		
Icely Place	18 February 1987	Date of arrival should read 1820.
<b>Division of Oxley</b>		
Maconochie Crescent	31 August 1988	Alexander Maconoghie should read Alexander Maconochie.



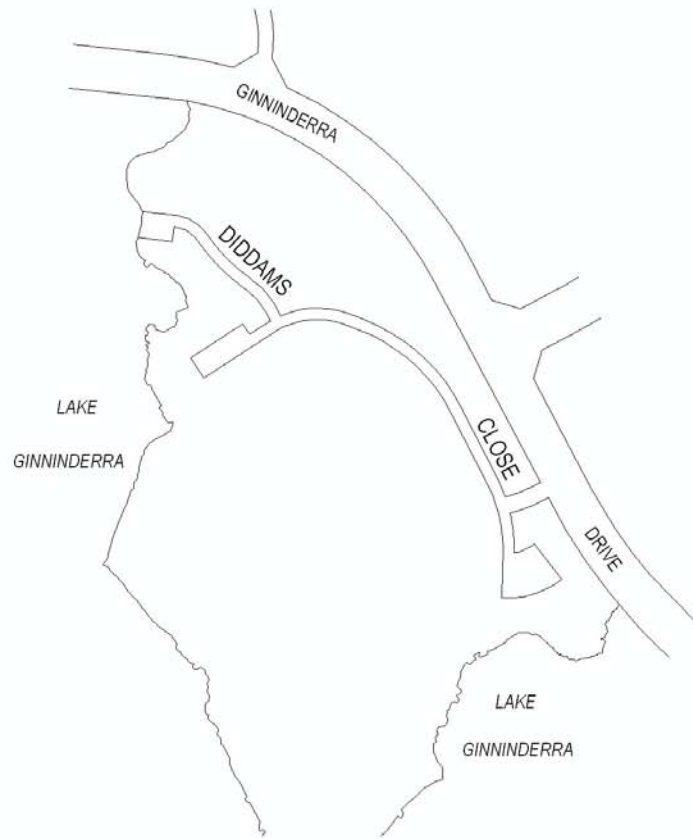
## DIVISION OF BANKS



## DIVISION OF BARTON

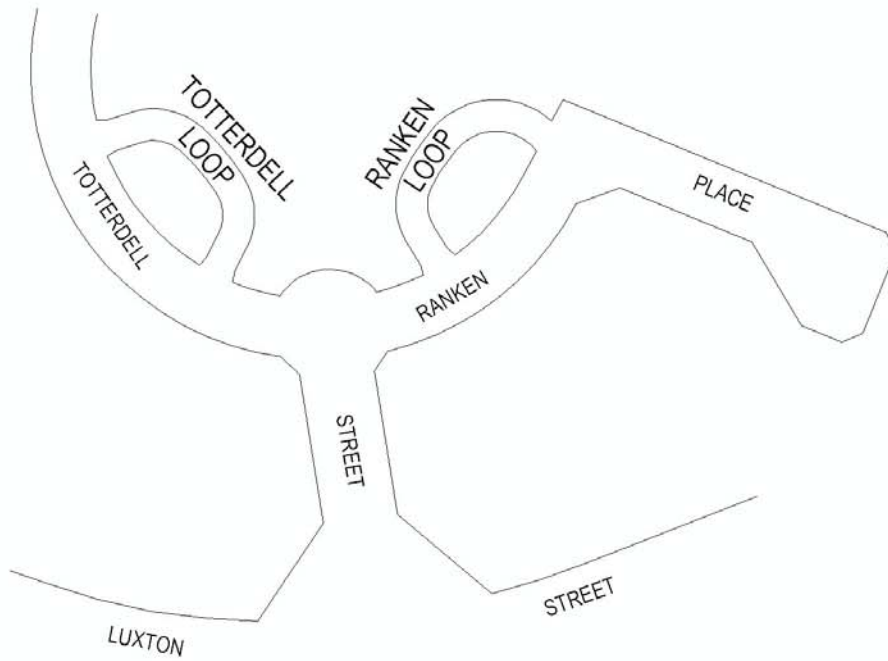


## DIVISION OF BELCONNEN

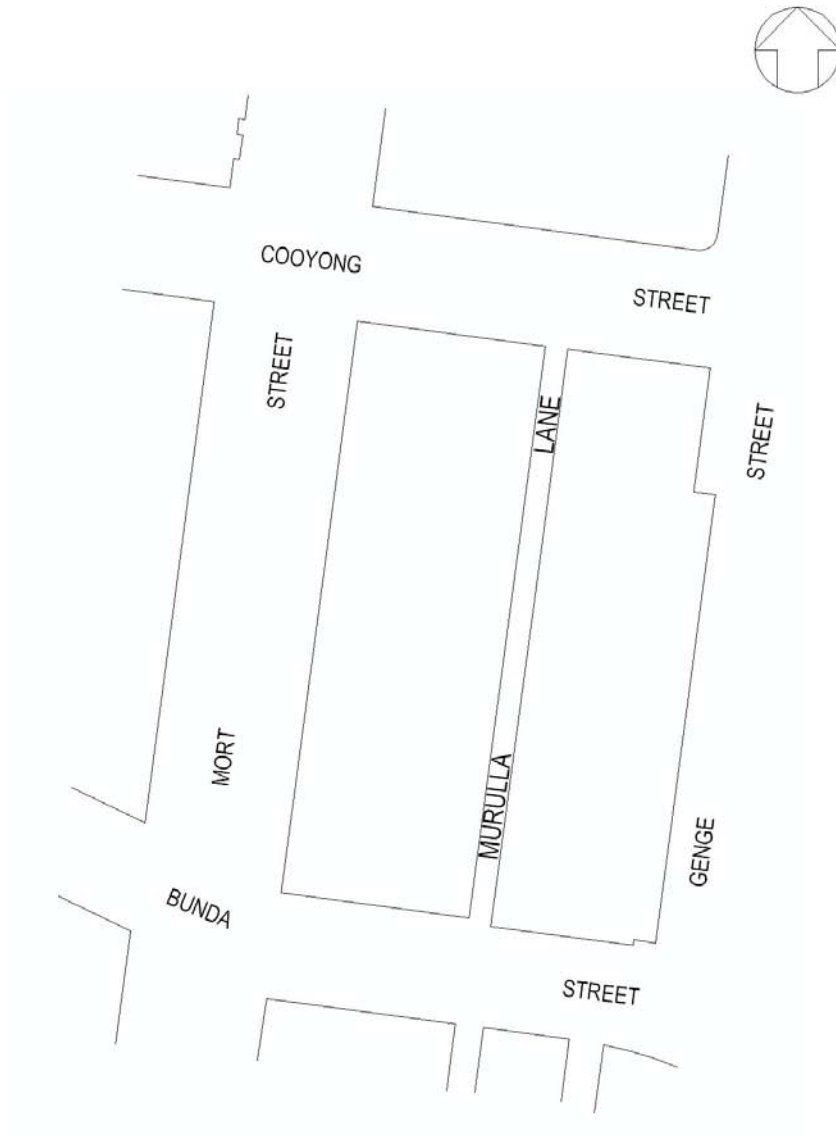


## DIVISION OF BELCONNEN

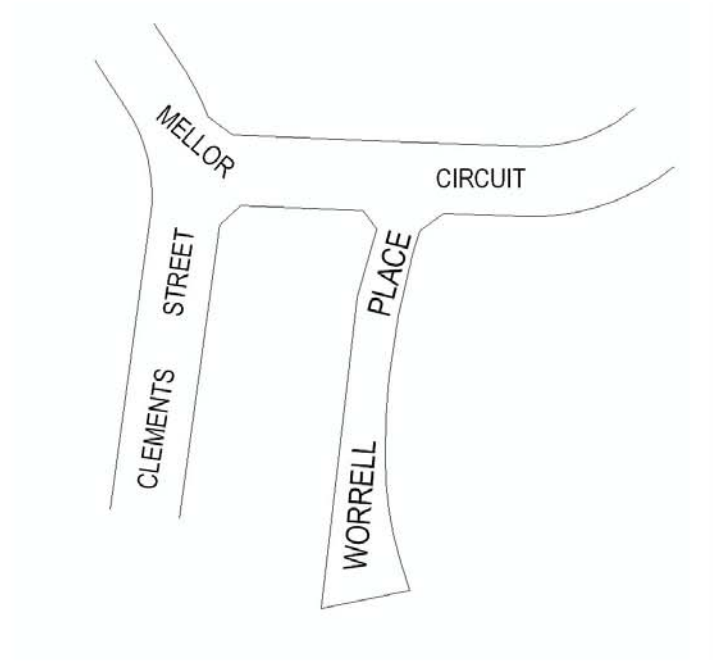




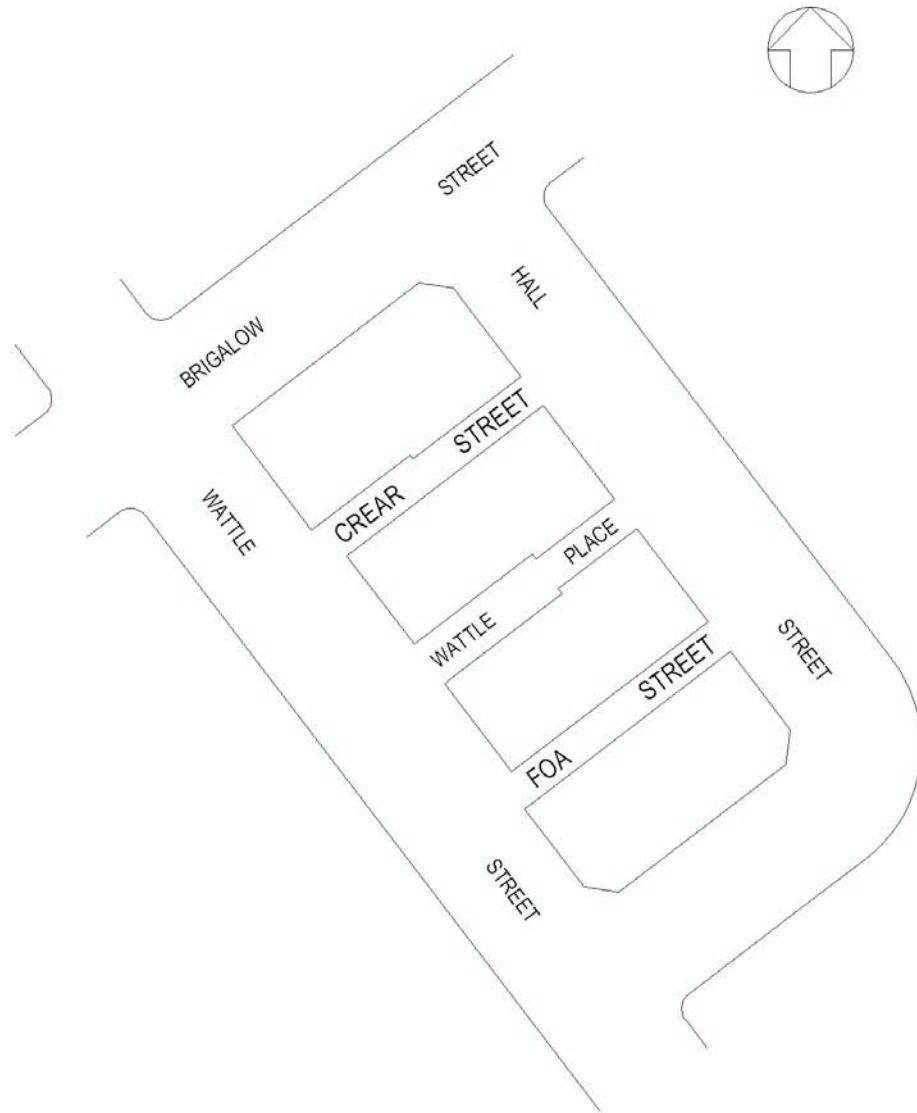
## DIVISION OF BELCONNEN



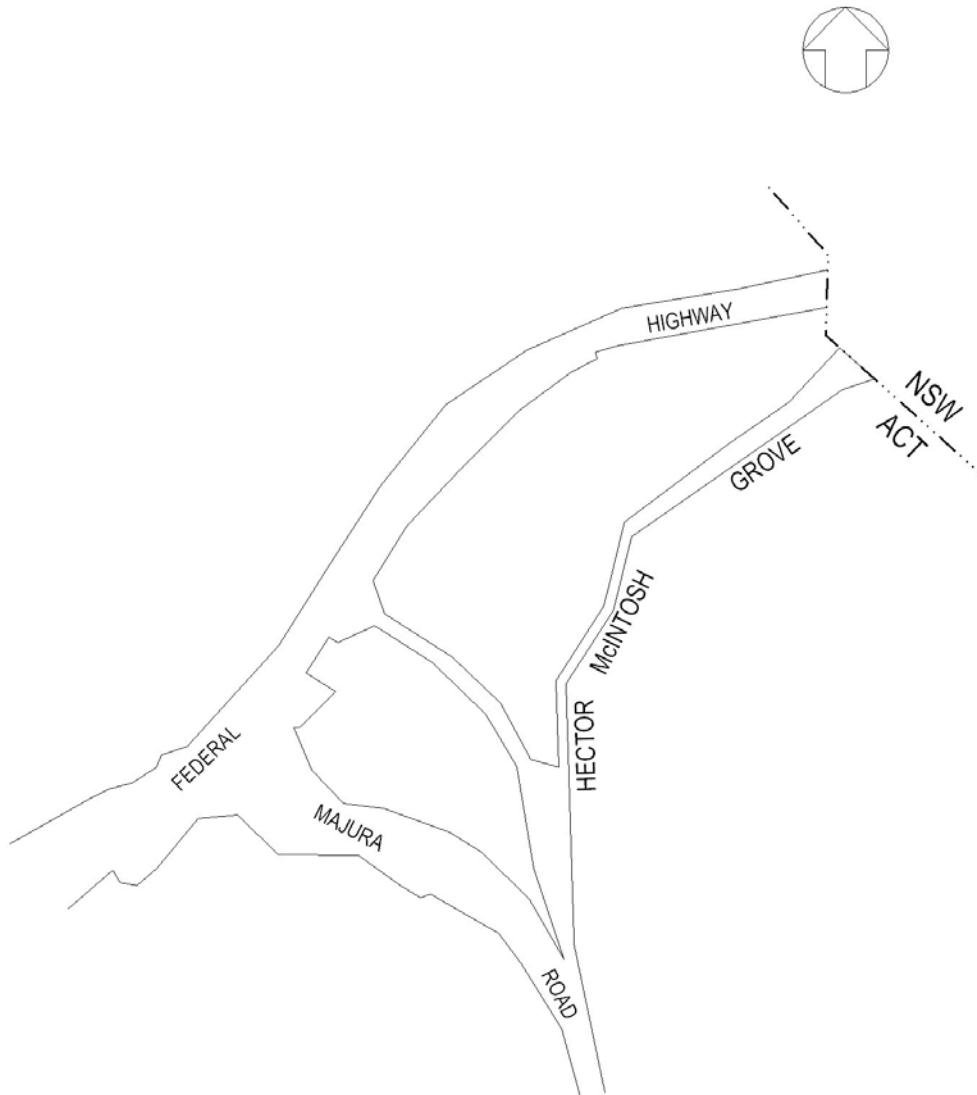
## DIVISION OF CITY



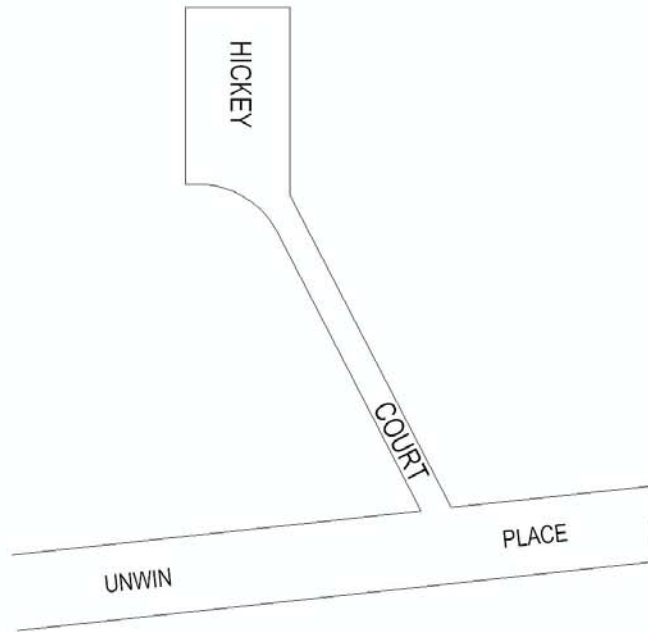
## DIVISION OF FLOREY



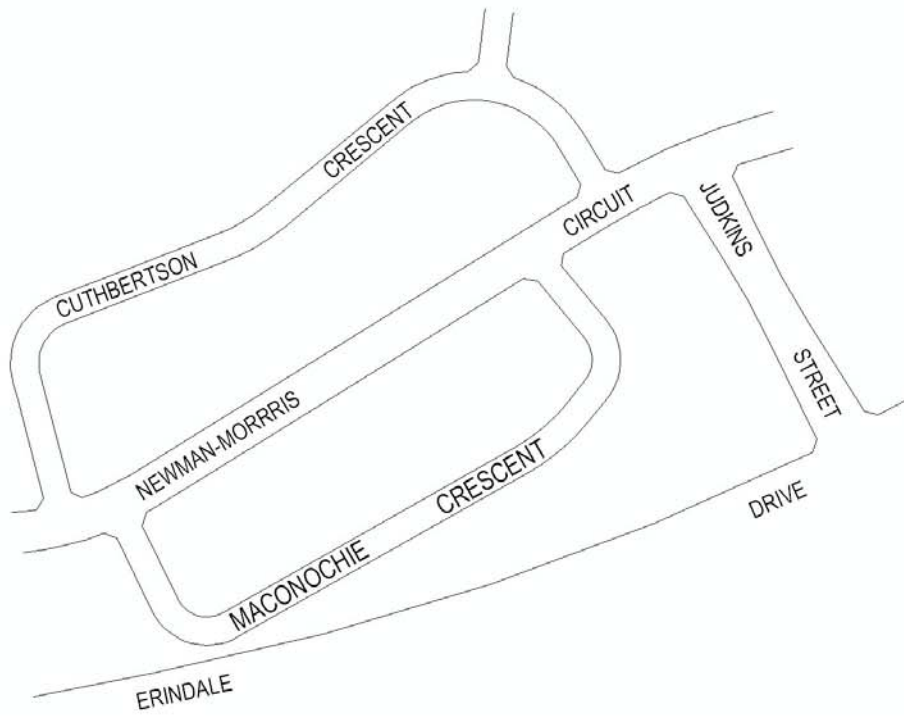
## DIVISION OF LYNEHAM



## DISTRICT OF MAJURA



## DIVISION OF WESTON



## DIVISION OF OXLEY