

# THARWA

MAP INFORMATION CURRENT : December 2010  
(See "User's Note" on the Contents Page)

## LEGEND

### Residential

- Locality A
- Locality B
- Locality C

### Commercial

- Land Use Zone CZ1
- Land Use Zone CZ2
- Land Use Zone CZ3
- Land Use Zone CZ4
- Land Use Zone CZ5

### Industrial

- Land Use Zone IZ1
- Land Use Zone IZ2
- Mixed Use A
- Mixed Use B
- Mixed Use C
- General Use

### National Capital Authority

- NCA Land





# THEODORE

MAP INFORMATION CURRENT : December 2010  
(See "User's Note" on the Contents Page)

## LEGEND

### Residential

- Locality A
- Locality B
- Locality C

### Commercial

- Land Use Zone CZ1
- Land Use Zone CZ2
- Land Use Zone CZ3
- Land Use Zone CZ4
- Land Use Zone CZ5

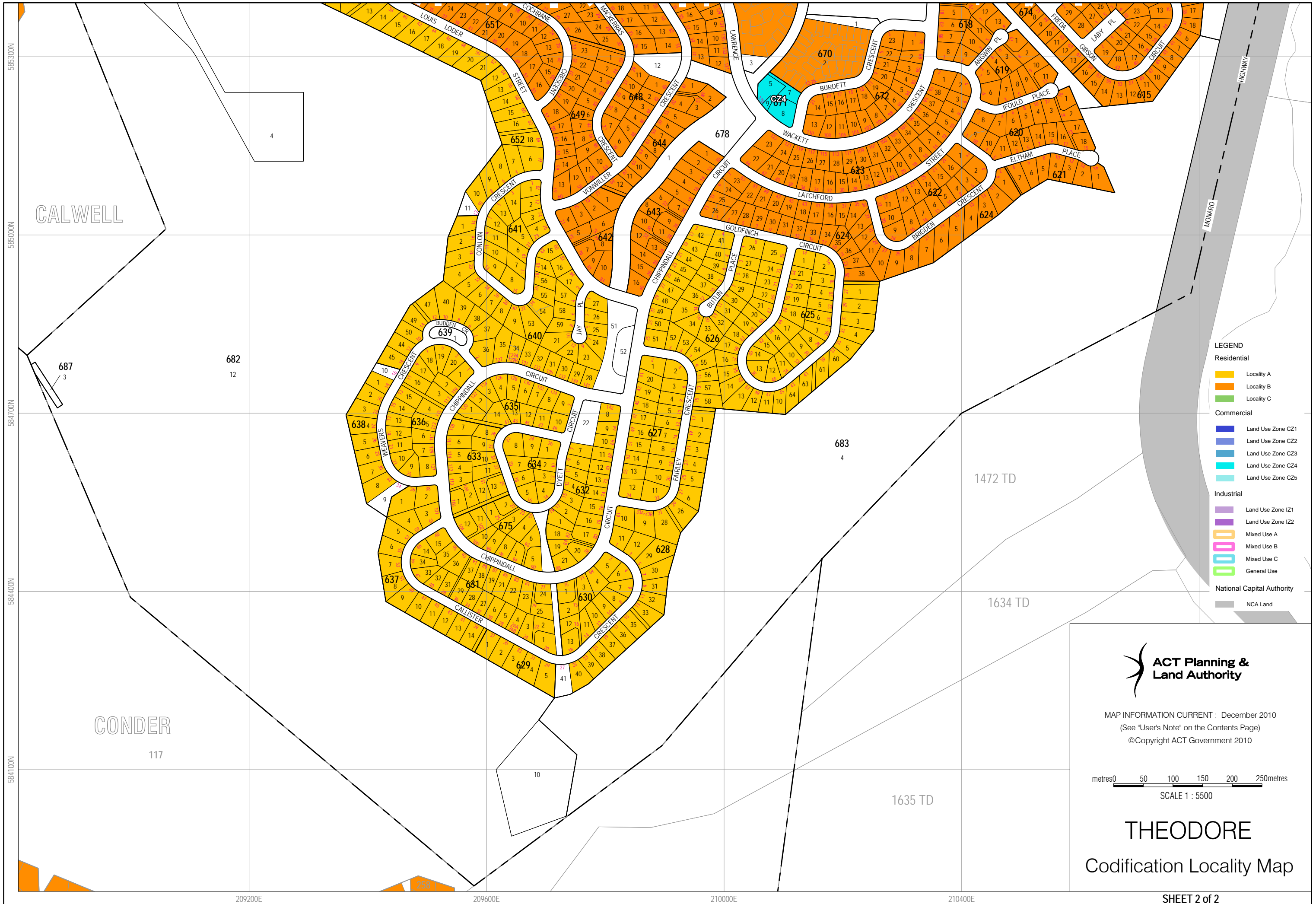
### Industrial

- Land Use Zone IZ1
- Land Use Zone IZ2
- Mixed Use A
- Mixed Use B
- Mixed Use C
- General Use

### National Capital Authority

- NCA Land
- 1440 ID





MAP INFORMATION CURRENT : December 2010  
 (See "User's Note" on the Contents Page)  
 ©Copyright ACT Government 2010

metres 0 50 100 150 200 250metres  
 SCALE 1 : 5500

# THEODORE

## Codification Locality Map

# TORRENS



**LEGEND**

**Residential**

- Locality A
- Locality B
- Locality C

**Commercial**

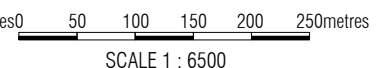
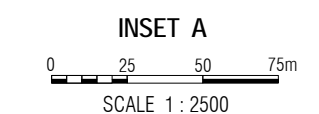
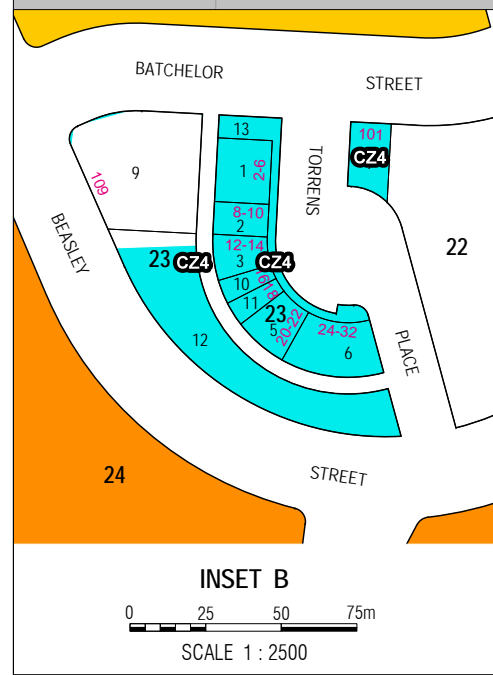
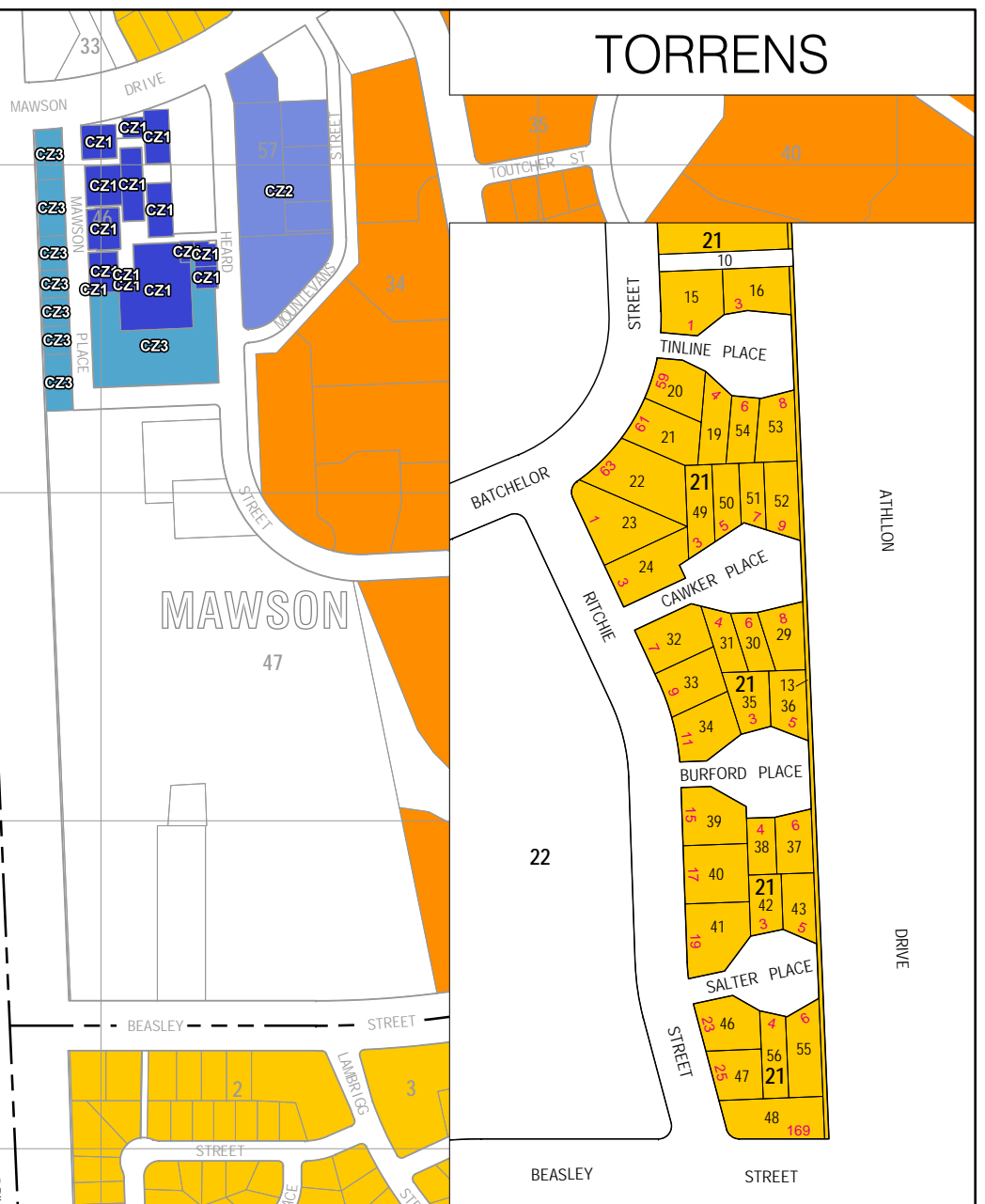
- Land Use Zone CZ1
- Land Use Zone CZ2
- Land Use Zone CZ3
- Land Use Zone CZ4
- Land Use Zone CZ5

**Industrial**

- Land Use Zone IZ1
- Land Use Zone IZ2
- Mixed Use A
- Mixed Use B
- Mixed Use C
- General Use

**National Capital Authority**

- NCA Land

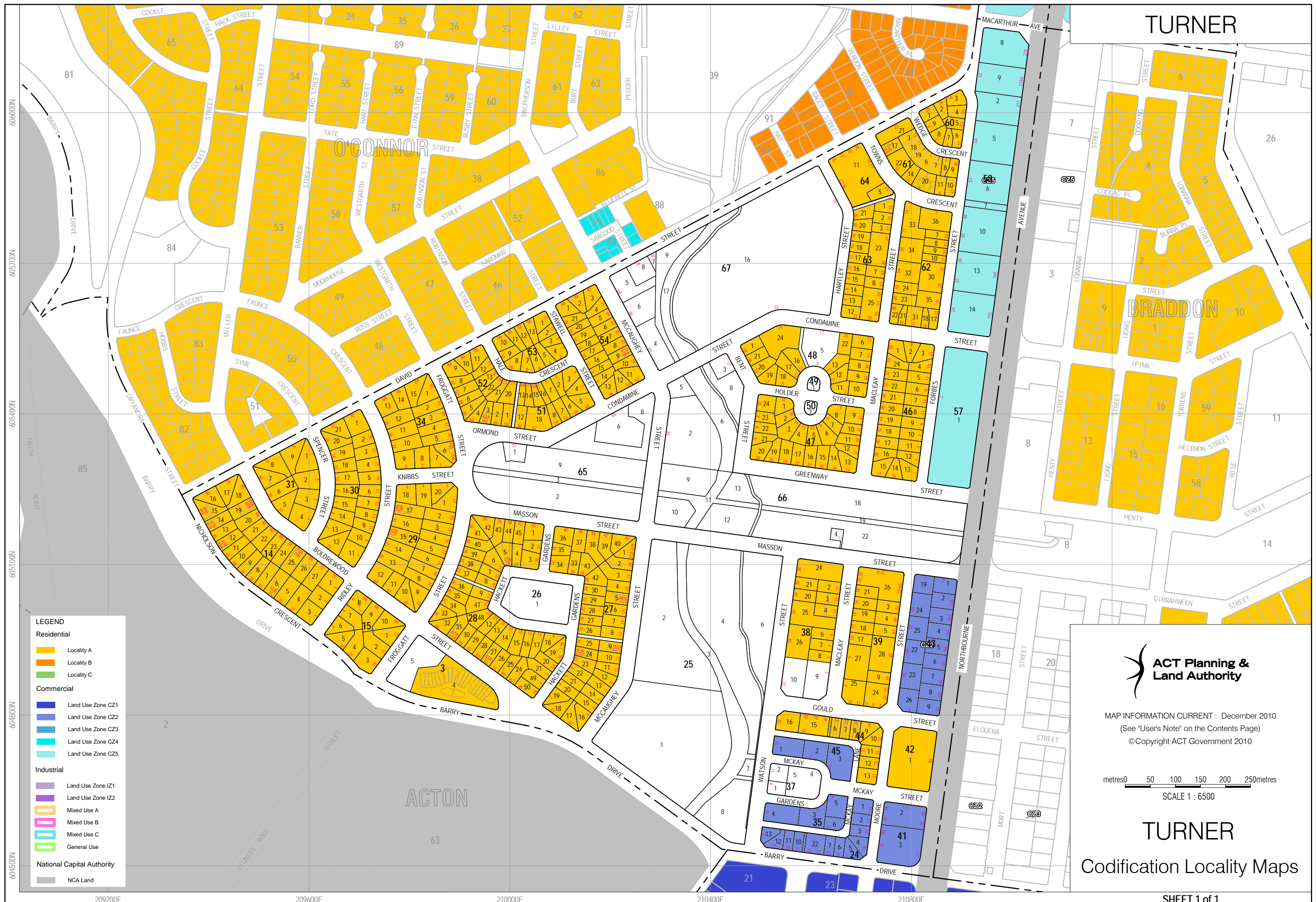


MAP INFORMATION CURRENT : December 2010  
(See "User's Note" on the Contents Page)  
©Copyright ACT Government 2010

# TORRENS

## Codification Locality Map

# TURNER



**LEGEND**

**Residential**

- Locality A
- Locality B
- Locality C

**Commercial**

- Land Use Zone C21
- Land Use Zone C22
- Land Use Zone C23
- Land Use Zone C24
- Land Use Zone C25

**Industrial**

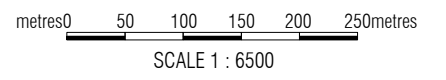
- Land Use Zone IZ1
- Land Use Zone IZ2
- Mixed Use A
- Mixed Use B
- Mixed Use C
- General Use

**National Capital Authority**

- NCA Land



MAP INFORMATION CURRENT : December 2010  
(See "User's Note" on the Contents Page)  
©Copyright ACT Government 2010



# TURNER

## Codification Locality Maps