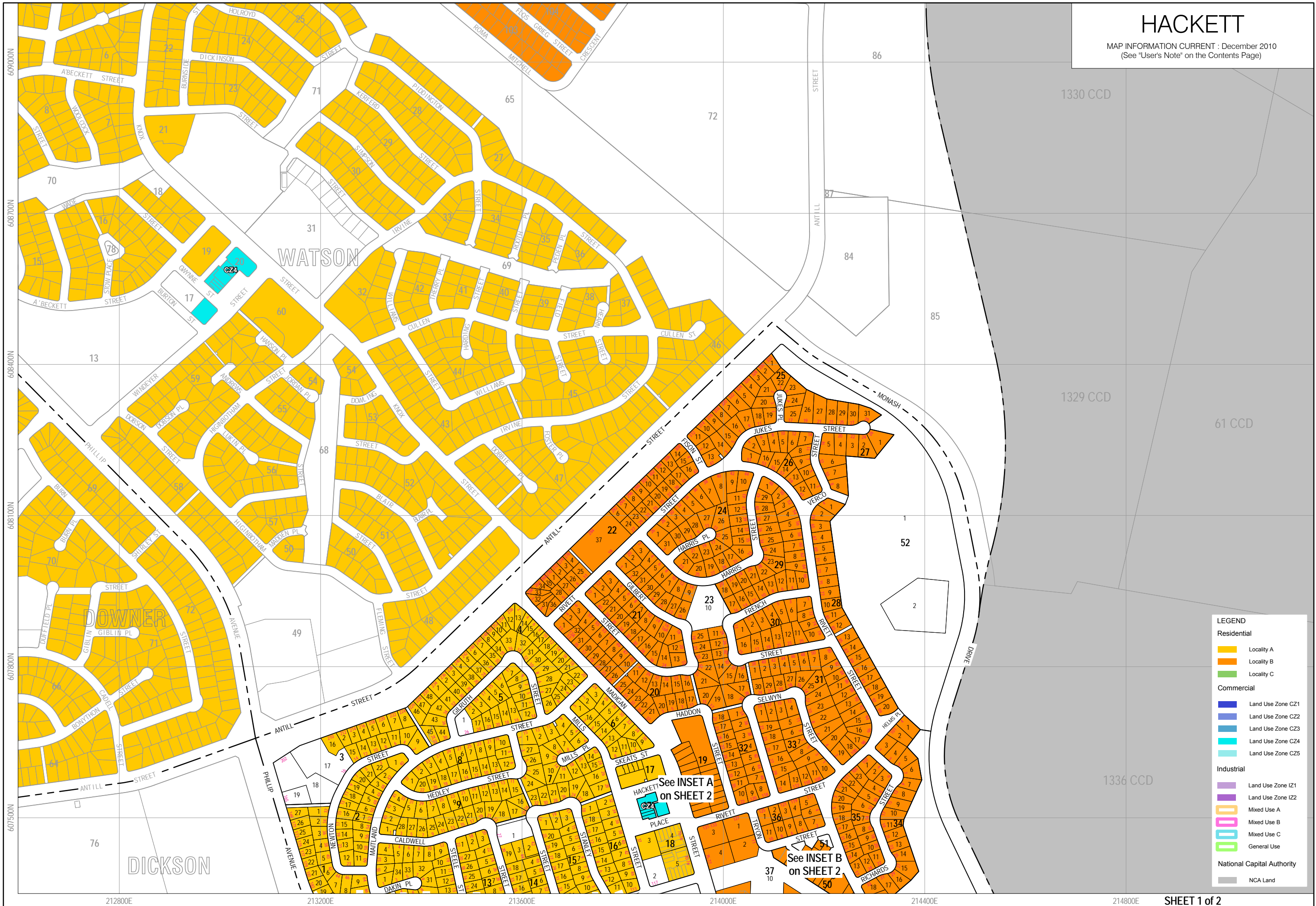
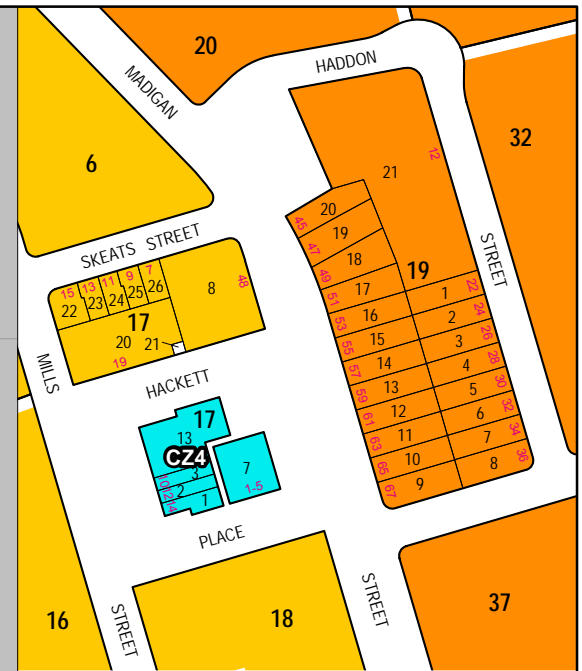
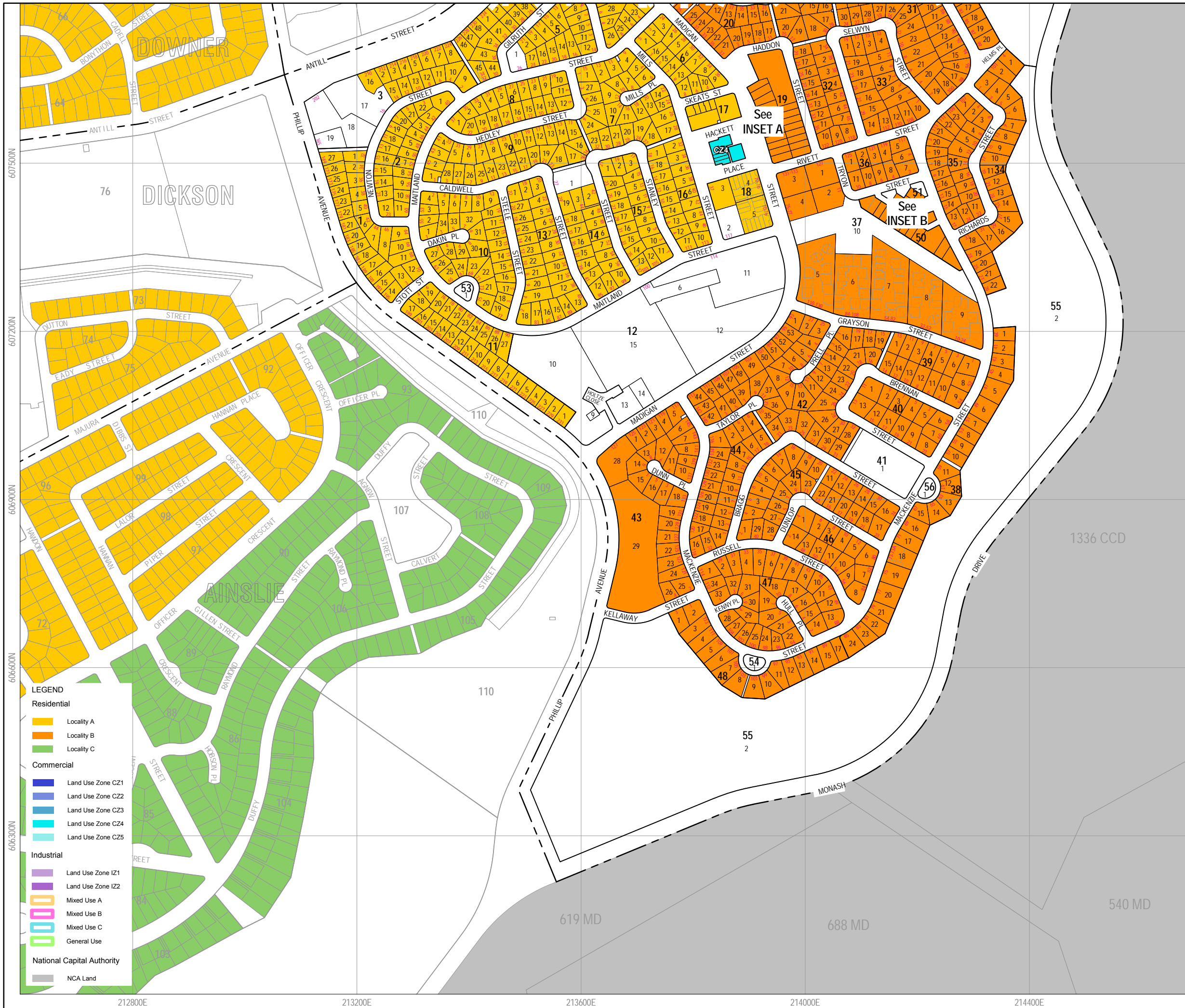


HACKETT

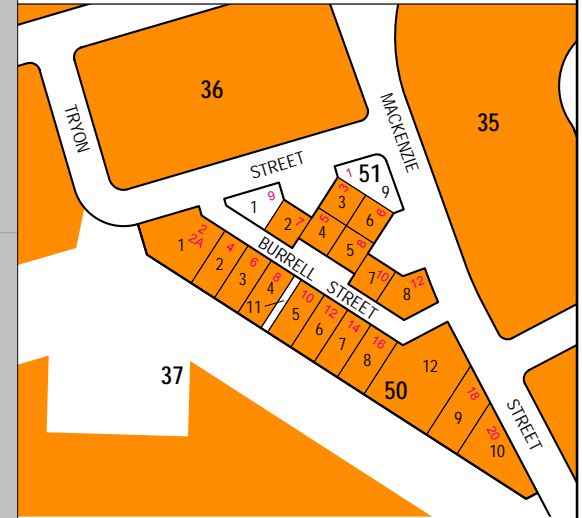
MAP INFORMATION CURRENT : December 2010
(See "User's Note" on the Contents Page)



LEGEND	
Residential	
	Locality A
	Locality B
	Locality C
Commercial	
	Land Use Zone CZ1
	Land Use Zone CZ2
	Land Use Zone CZ3
	Land Use Zone CZ4
	Land Use Zone CZ5
Industrial	
	Land Use Zone IZ1
	Land Use Zone IZ2
	Mixed Use A
	Mixed Use B
	Mixed Use C
	General Use
National Capital Authority	
	NCA Land



INSET A
0 50 100m
SCALE 1 : 3500

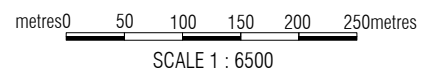


INSET B
0 50 100m
SCALE 1 : 3500

- LEGEND**
- Residential**
- Locality A
 - Locality B
 - Locality C
- Commercial**
- Land Use Zone CZ1
 - Land Use Zone CZ2
 - Land Use Zone CZ3
 - Land Use Zone CZ4
 - Land Use Zone CZ5
- Industrial**
- Land Use Zone IZ1
 - Land Use Zone IZ2
 - Mixed Use A
 - Mixed Use B
 - Mixed Use C
 - General Use
- National Capital Authority**
- NCA Land



MAP INFORMATION CURRENT : December 2010
(See "User's Note" on the Contents Page)
©Copyright ACT Government 2010



HACKETT

Codification Locality Map



NEW SOUTH WALES

HALL

NICHOLLS

HALL

Codification Locality Map

SHEET 1 of 1

- LEGEND**
- Residential**
- Locality A
 - Locality B
 - Locality C
- Commercial**
- Land Use Zone CZ1
 - Land Use Zone CZ2
 - Land Use Zone CZ3
 - Land Use Zone CZ4
 - Land Use Zone CZ5
- Industrial**
- Land Use Zone IZ1
 - Land Use Zone IZ2
 - Mixed Use A
 - Mixed Use B
 - Mixed Use C
 - General Use
- National Capital Authority**
- NCA Land

INSET A
metres 0 50 100 150 200 250metres
SCALE 1 : 6500

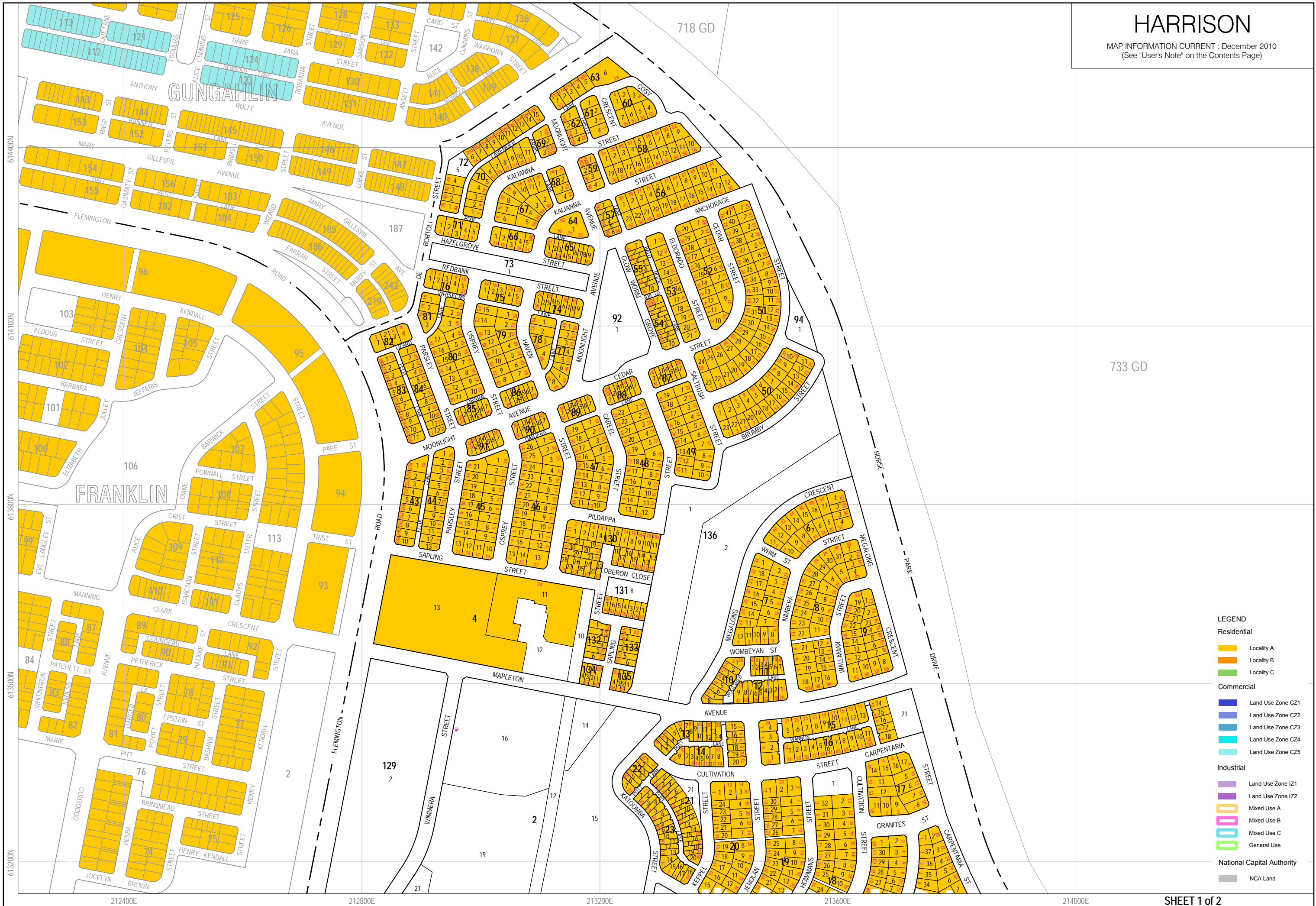
metres 0 100 200 300 400metres
SCALE 1 : 10000

MAP INFORMATION CURRENT : December 2010
(See "User's Note" on the Contents Page)
©Copyright ACT Government 2010



HARRISON

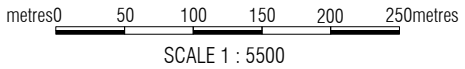
MAP INFORMATION CURRENT : December 2010
(See "User's Note" on the Contents Page)



- LEGEND**
- Residential**
- Locality A
 - Locality B
 - Locality C
- Commercial**
- Land Use Zone CZ1
 - Land Use Zone CZ2
 - Land Use Zone CZ3
 - Land Use Zone CZ4
 - Land Use Zone CZ5
- Industrial**
- Land Use Zone IZ1
 - Land Use Zone IZ2
- Mixed Use**
- Mixed Use A
 - Mixed Use B
 - Mixed Use C
- General Use**
- General Use
- National Capital Authority**
- NCA Land

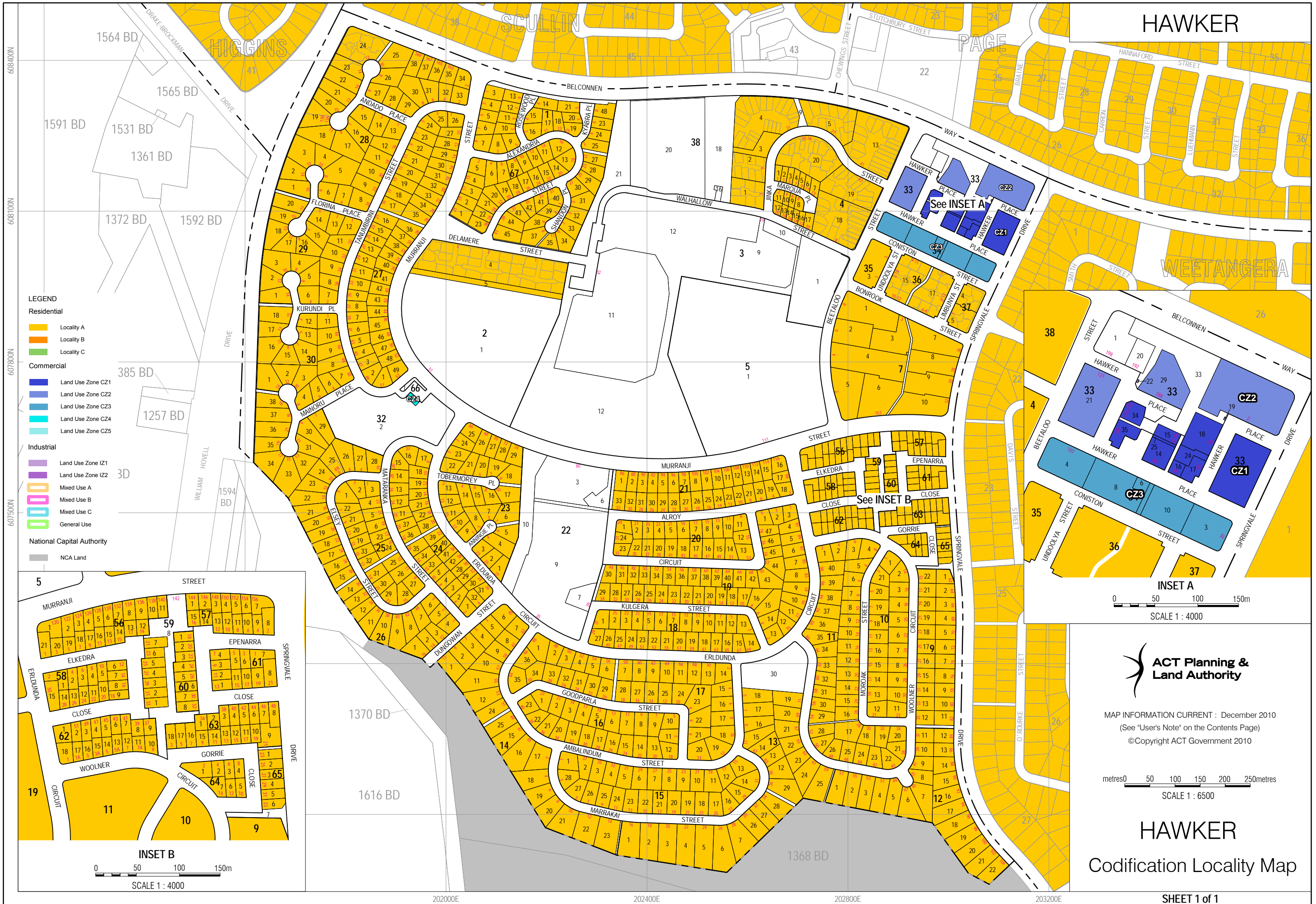


MAP INFORMATION CURRENT : December 2010
 (See "User's Note" on the Contents Page)
 ©Copyright ACT Government 2010

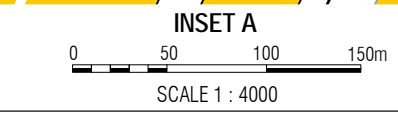


HARRISON

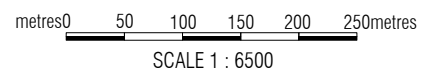
Codification Locality Plan



HAWKER



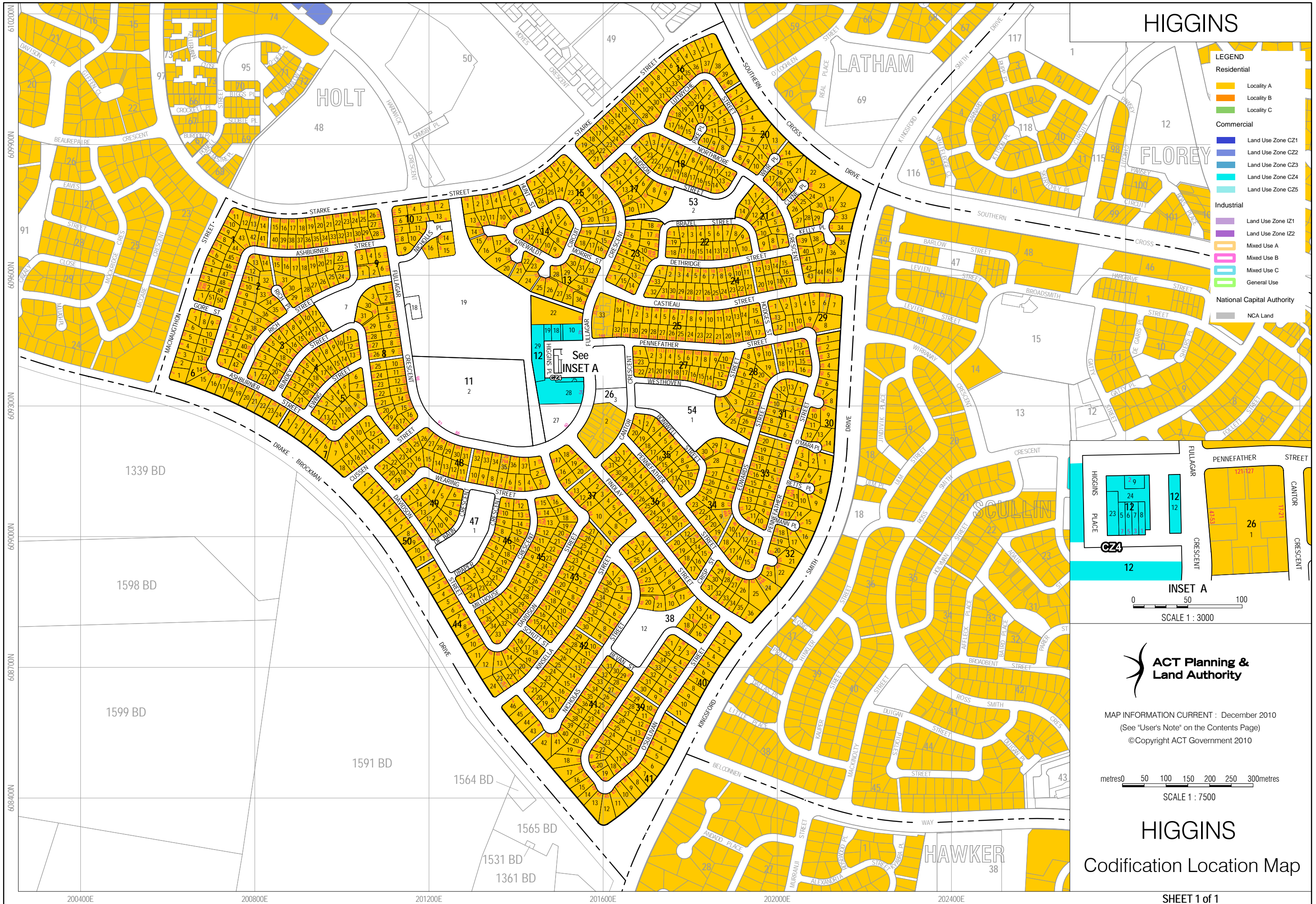
MAP INFORMATION CURRENT : December 2010
 (See "User's Note" on the Contents Page)
 ©Copyright ACT Government 2010



HAWKER

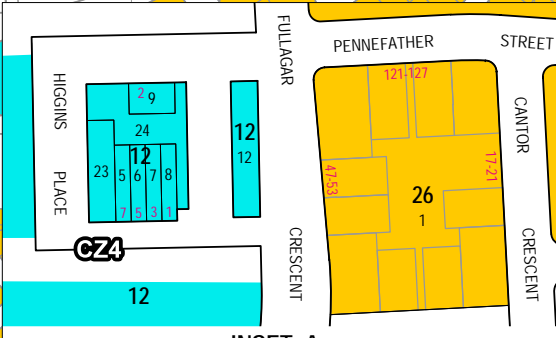
Codification Locality Map

HIGGINS



- LEGEND**
- Residential**
- Locality A
 - Locality B
 - Locality C
- Commercial**
- Land Use Zone CZ1
 - Land Use Zone CZ2
 - Land Use Zone CZ3
 - Land Use Zone CZ4
 - Land Use Zone CZ5
- Industrial**
- Land Use Zone IZ1
 - Land Use Zone IZ2
- Mixed Use**
- Mixed Use A
 - Mixed Use B
 - Mixed Use C
- General Use**
- General Use
- National Capital Authority**
- NCA Land

See **INSET A**



0 50 100
SCALE 1 : 3000

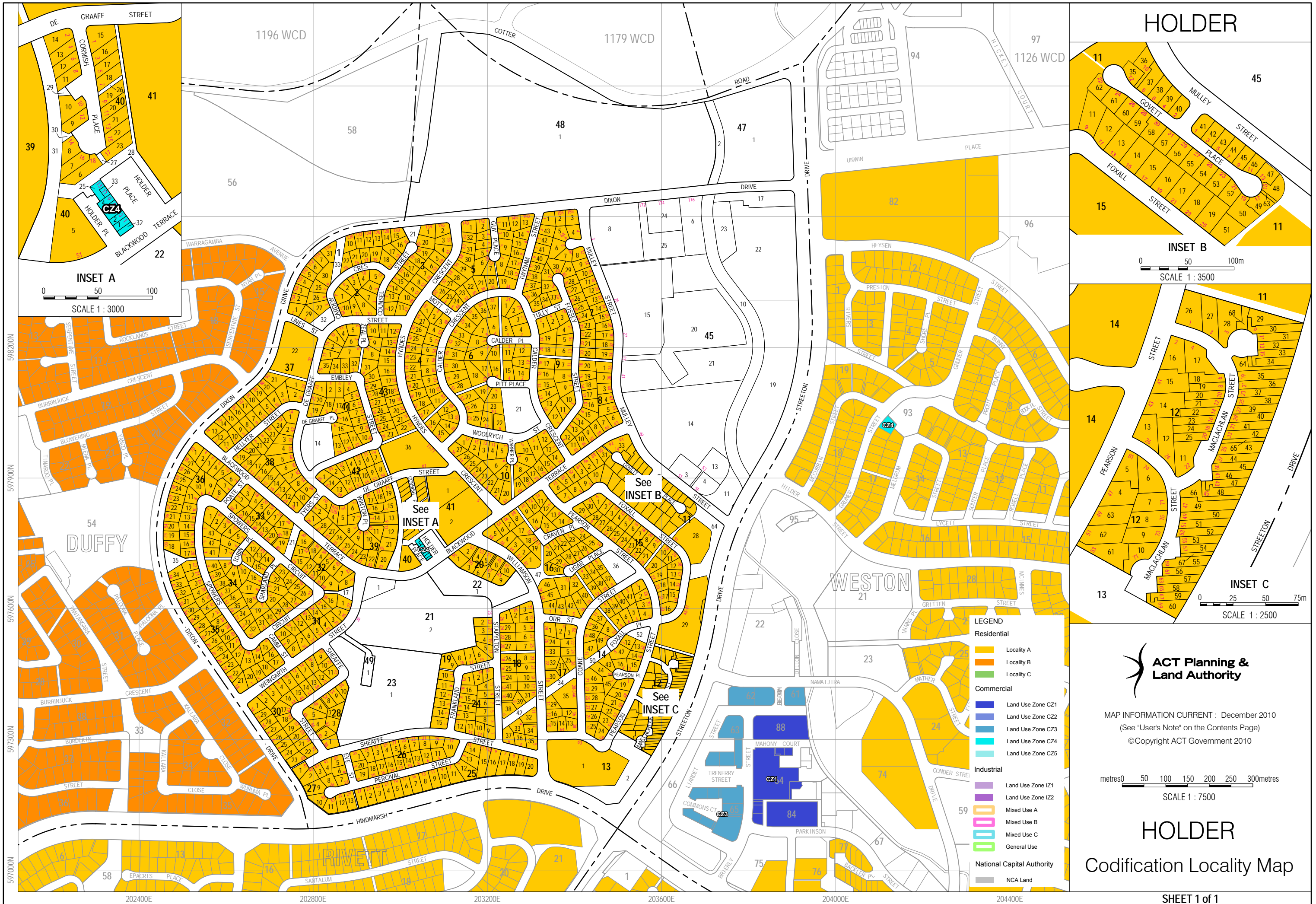


MAP INFORMATION CURRENT : December 2010
(See "User's Note" on the Contents Page)
©Copyright ACT Government 2010

metres 0 50 100 150 200 250 300metres
SCALE 1 : 7500

HIGGINS

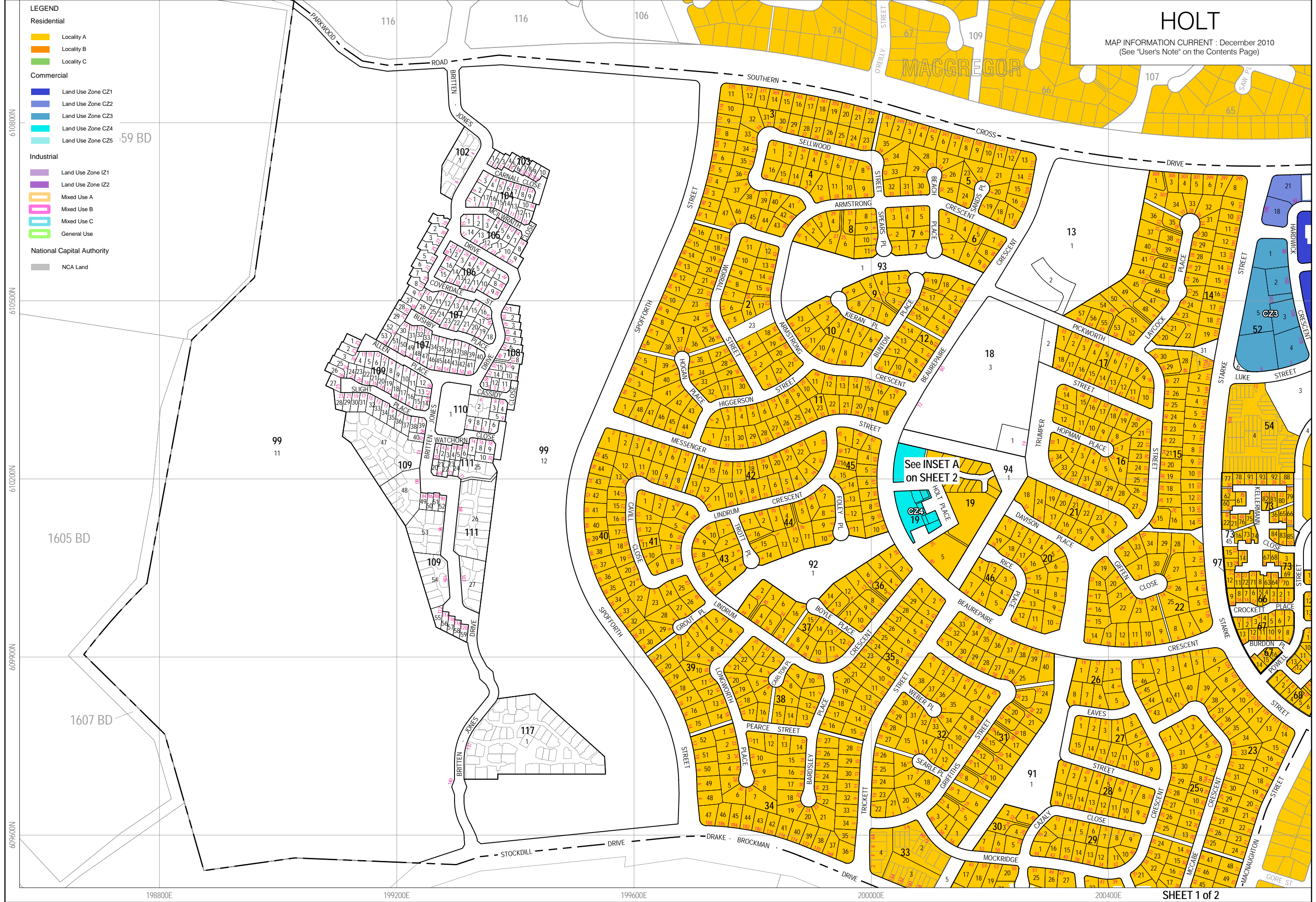
Codification Location Map



HOLT

MAP INFORMATION CURRENT : December 2010
(See "User's Note" on the Contents Page)

- LEGEND**
- Residential**
- Locality A
 - Locality B
 - Locality C
- Commercial**
- Land Use Zone CZ1
 - Land Use Zone CZ2
 - Land Use Zone CZ3
 - Land Use Zone CZ4
 - Land Use Zone CZ5
- Industrial**
- Land Use Zone IZ1
 - Land Use Zone IZ2
 - Mixed Use A
 - Mixed Use B
 - Mixed Use C
 - General Use
- National Capital Authority**
- NCA Land

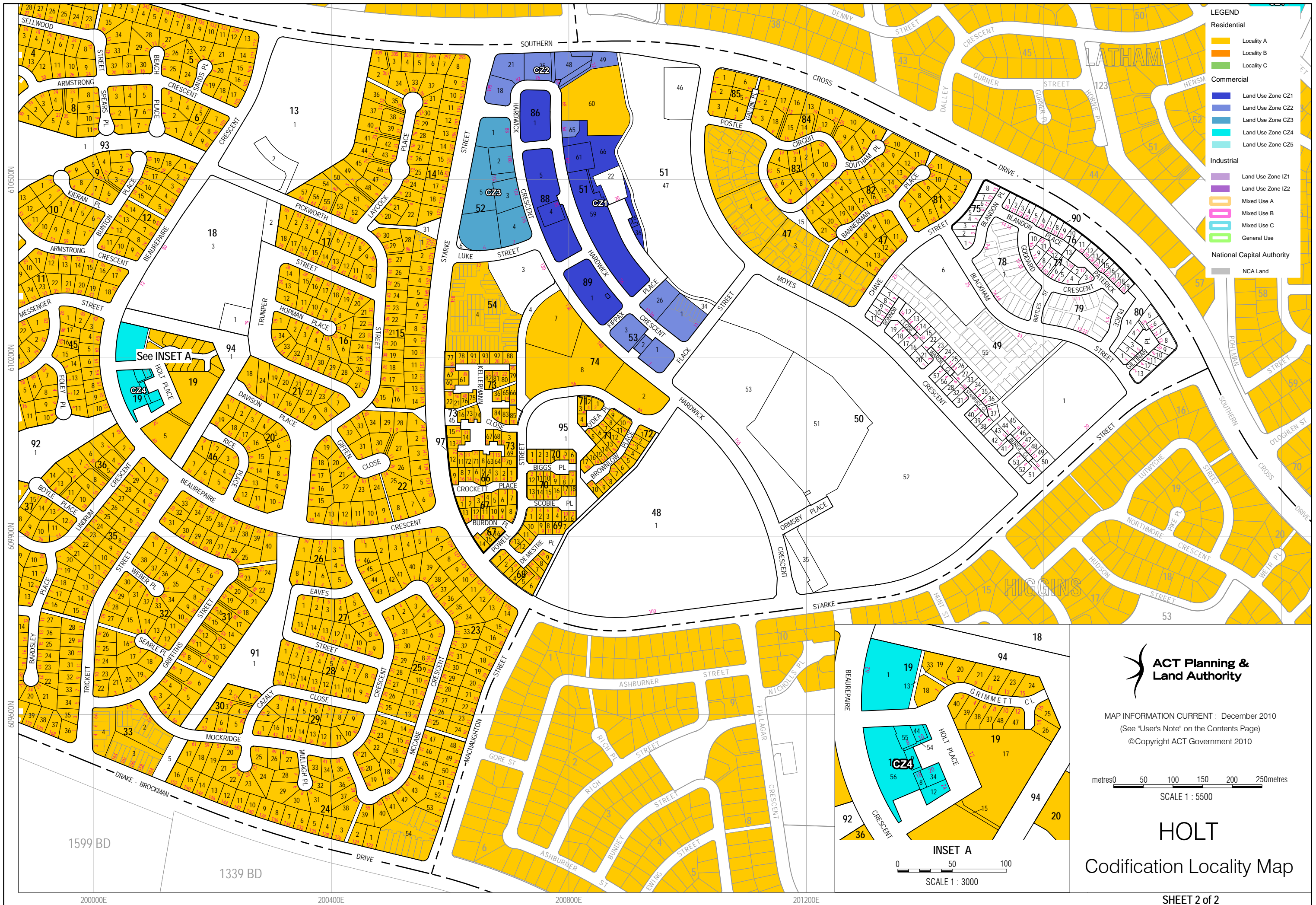


59 BD

1605 BD

1607 BD


See INSET A
on SHEET 2



- LEGEND**
- Residential**
- Locality A
 - Locality B
 - Locality C
- Commercial**
- Land Use Zone CZ1
 - Land Use Zone CZ2
 - Land Use Zone CZ3
 - Land Use Zone CZ4
 - Land Use Zone CZ5
- Industrial**
- Land Use Zone IZ1
 - Land Use Zone IZ2
- Mixed Use**
- Mixed Use A
 - Mixed Use B
 - Mixed Use C
- General Use**
- General Use
- National Capital Authority**
- NCA Land



MAP INFORMATION CURRENT : December 2010
 (See "User's Note" on the Contents Page)
 ©Copyright ACT Government 2010

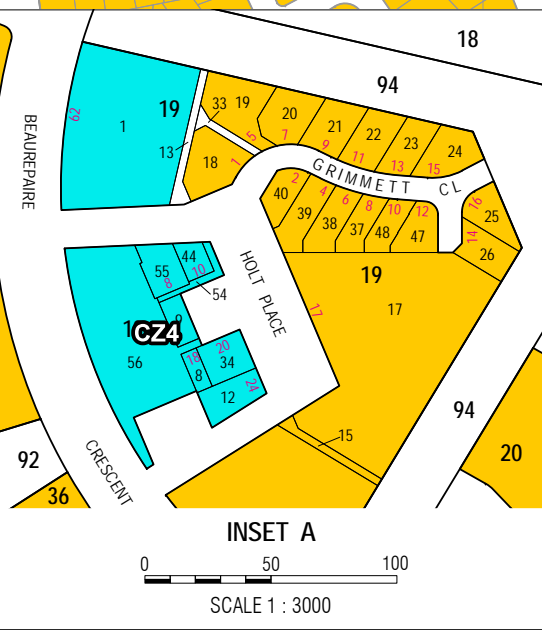


SCALE 1 : 5500

HOLT

Codification Locality Map

SHEET 2 of 2



INSET A

SCALE 1 : 3000

1599 BD

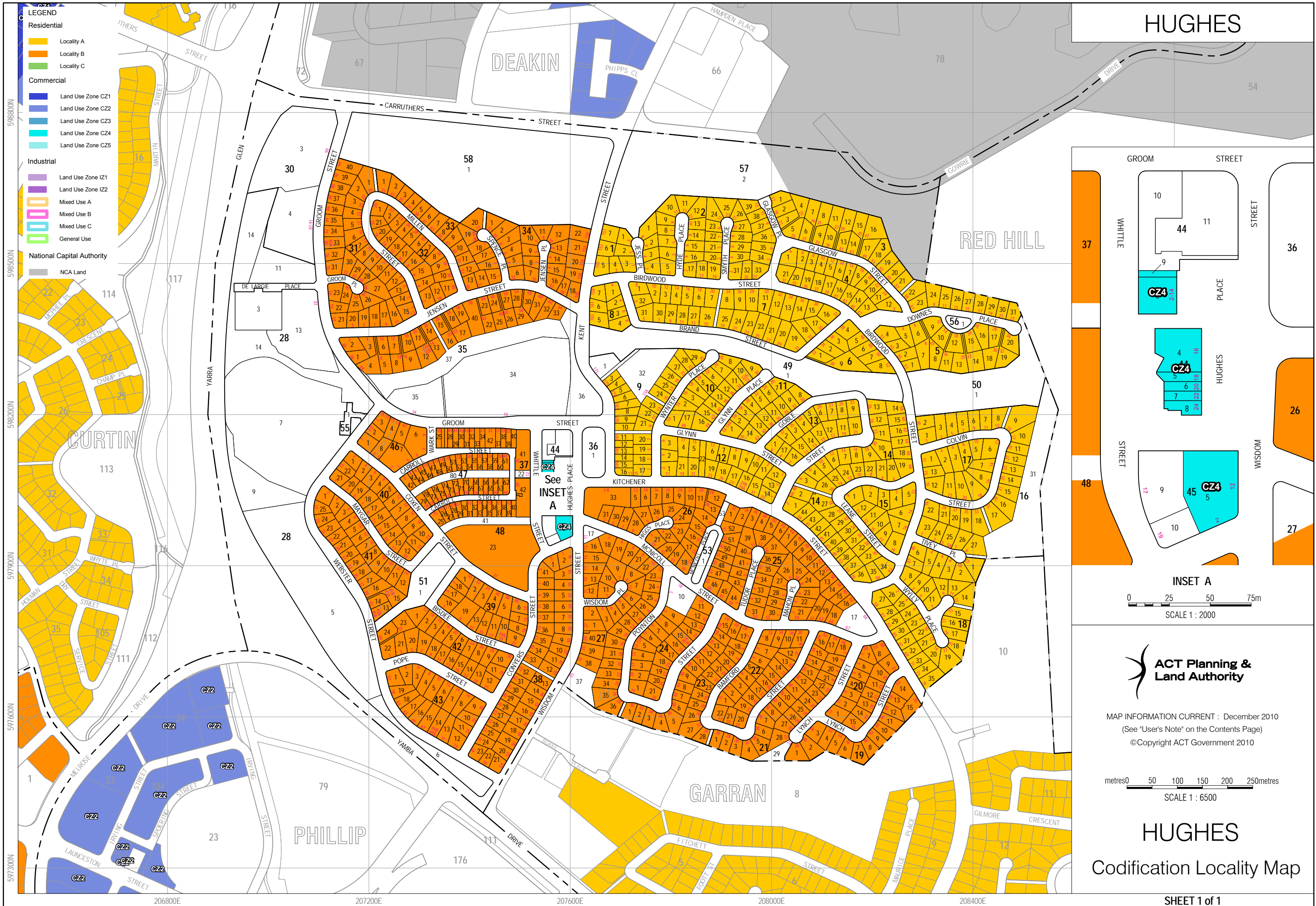
1339 BD

200000E

200400E

200800E

201200E






- LEGEND**
- Residential**
- Locality A
 - Locality B
 - Locality C
- Commercial**
- Land Use Zone CZ1
 - Land Use Zone CZ2
 - Land Use Zone CZ3
 - Land Use Zone CZ4
 - Land Use Zone CZ5
- Industrial**
- Land Use Zone IZ1
 - Land Use Zone IZ2
 - Mixed Use A
 - Mixed Use B
 - Mixed Use C
 - General Use
- National Capital Authority**
- NCA Land



MAP INFORMATION CURRENT : December 2010
 (See "User's Note" on the Contents Page)
 ©Copyright ACT Government 2010



SCALE 1 : 7500

HUME

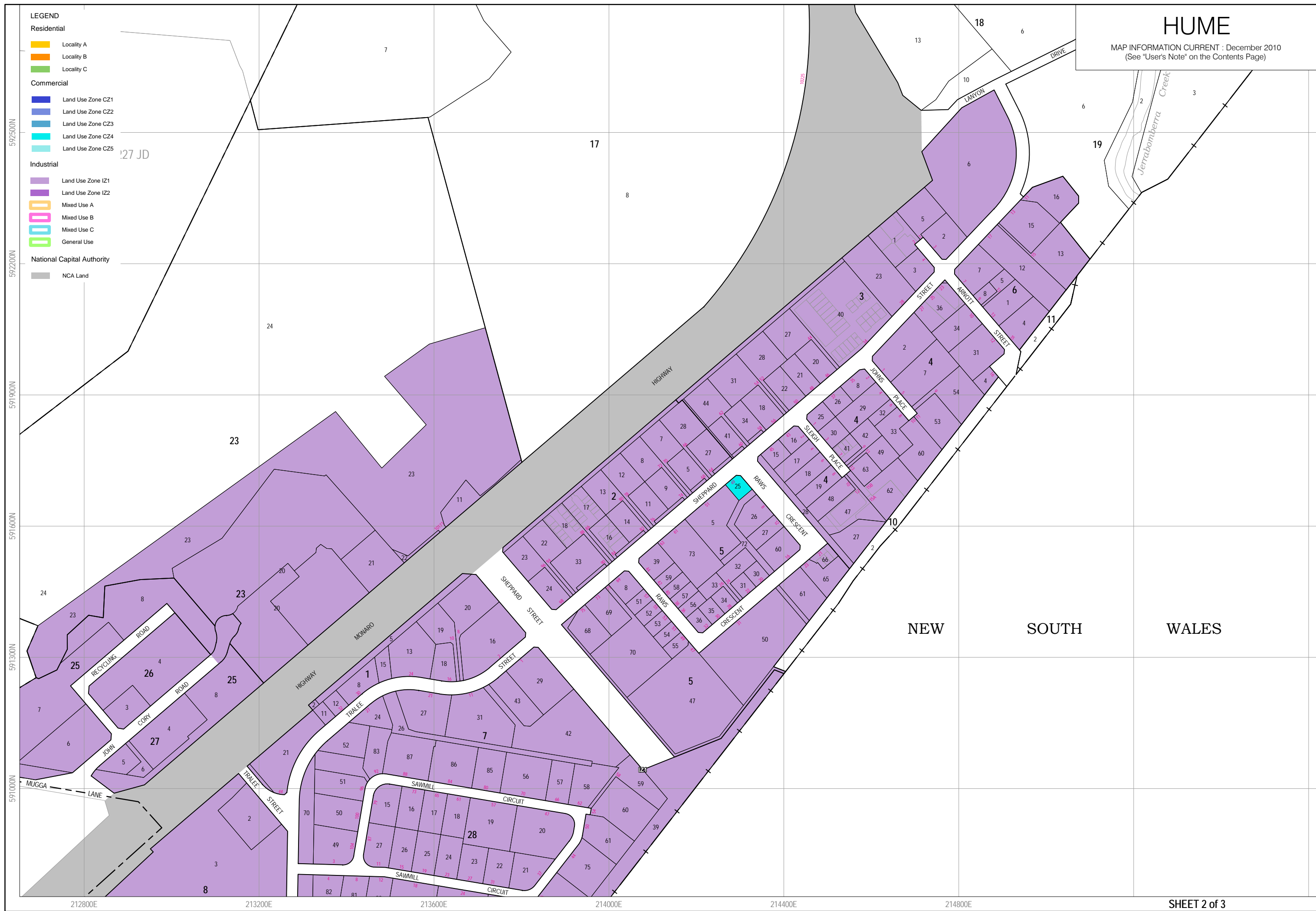
Codification Locality Map

SHEET 1 of 3

HUME

MAP INFORMATION CURRENT : December 2010
(See "User's Note" on the Contents Page)

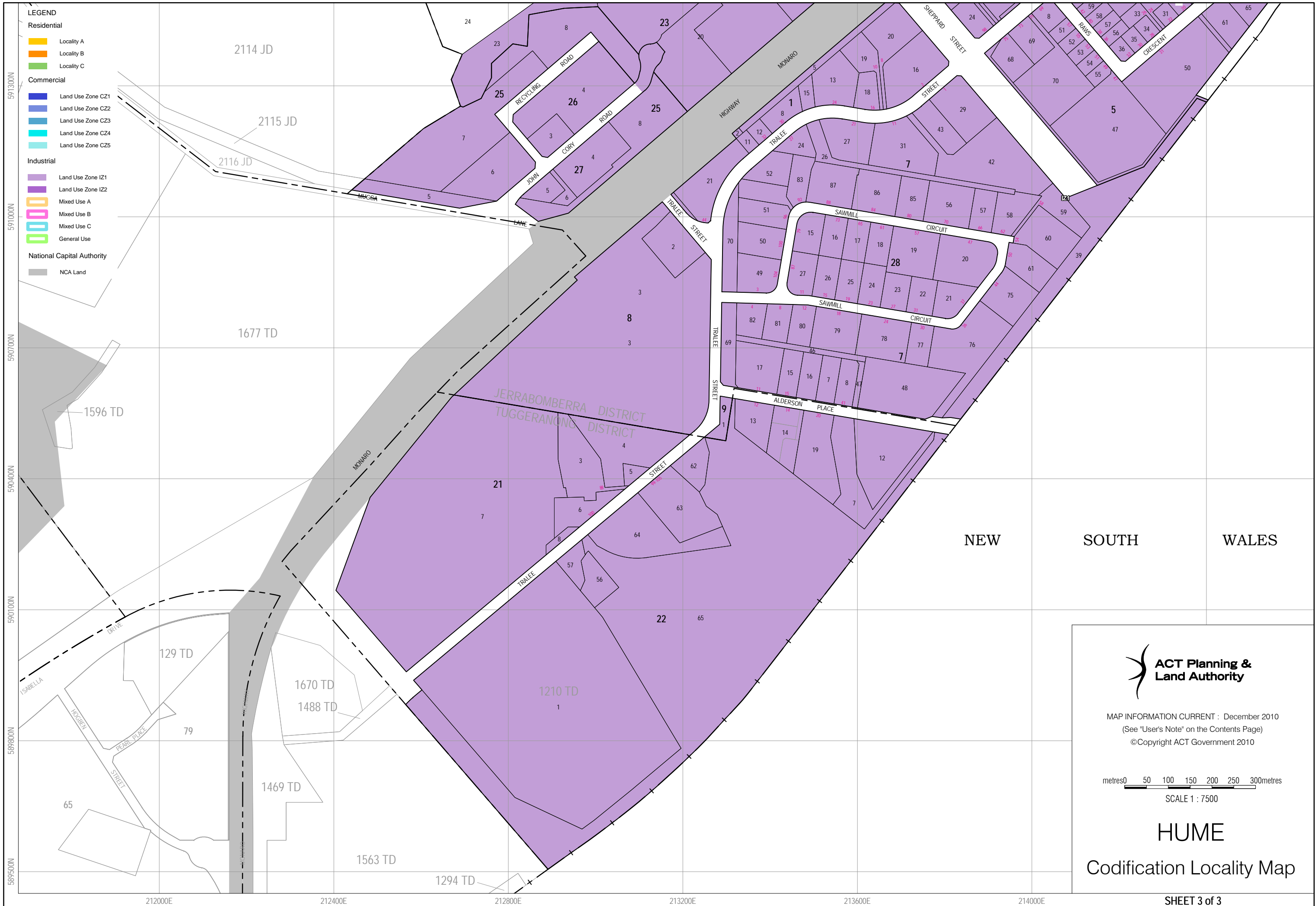
- LEGEND**
- Residential**
- Locality A
 - Locality B
 - Locality C
- Commercial**
- Land Use Zone CZ1
 - Land Use Zone CZ2
 - Land Use Zone CZ3
 - Land Use Zone CZ4
 - Land Use Zone CZ5
- Industrial**
- Land Use Zone IZ1
 - Land Use Zone IZ2
 - Mixed Use A
 - Mixed Use B
 - Mixed Use C
 - General Use
- National Capital Authority**
- NCA Land



212800E 213200E 213600E 214000E 214400E 214800E

591000N 591300N 591600N 591900N 592200N

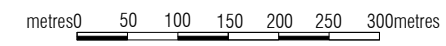
SHEET 2 of 3



- LEGEND**
- Residential**
 - Locality A
 - Locality B
 - Locality C
 - Commercial**
 - Land Use Zone CZ1
 - Land Use Zone CZ2
 - Land Use Zone CZ3
 - Land Use Zone CZ4
 - Land Use Zone CZ5
 - Industrial**
 - Land Use Zone IZ1
 - Land Use Zone IZ2
 - Mixed Use**
 - Mixed Use A
 - Mixed Use B
 - Mixed Use C
 - General Use**
 - General Use
 - National Capital Authority**
 - NCA Land



MAP INFORMATION CURRENT : December 2010
 (See "User's Note" on the Contents Page)
 ©Copyright ACT Government 2010



SCALE 1 : 7500

HUME

Codification Locality Map