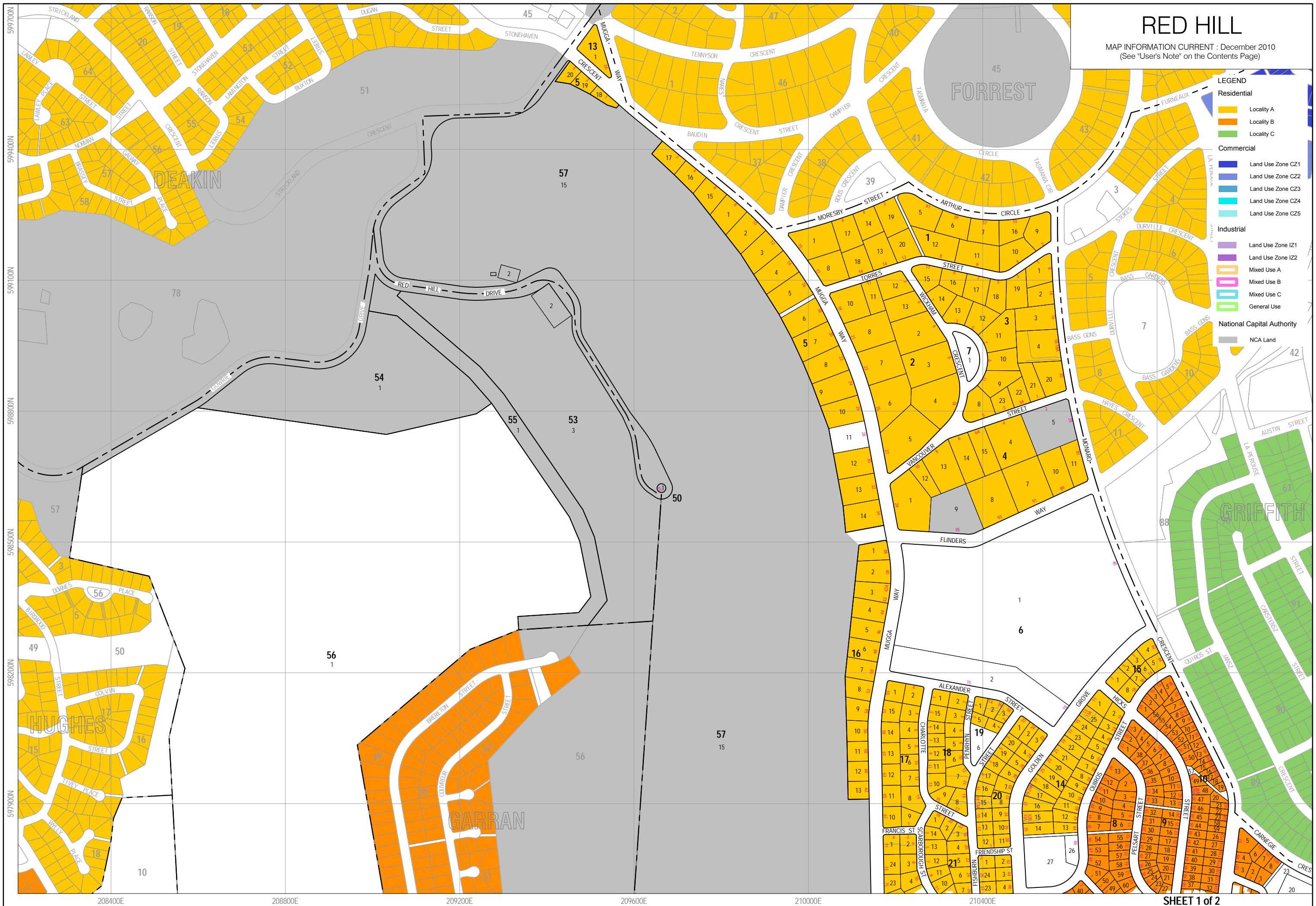
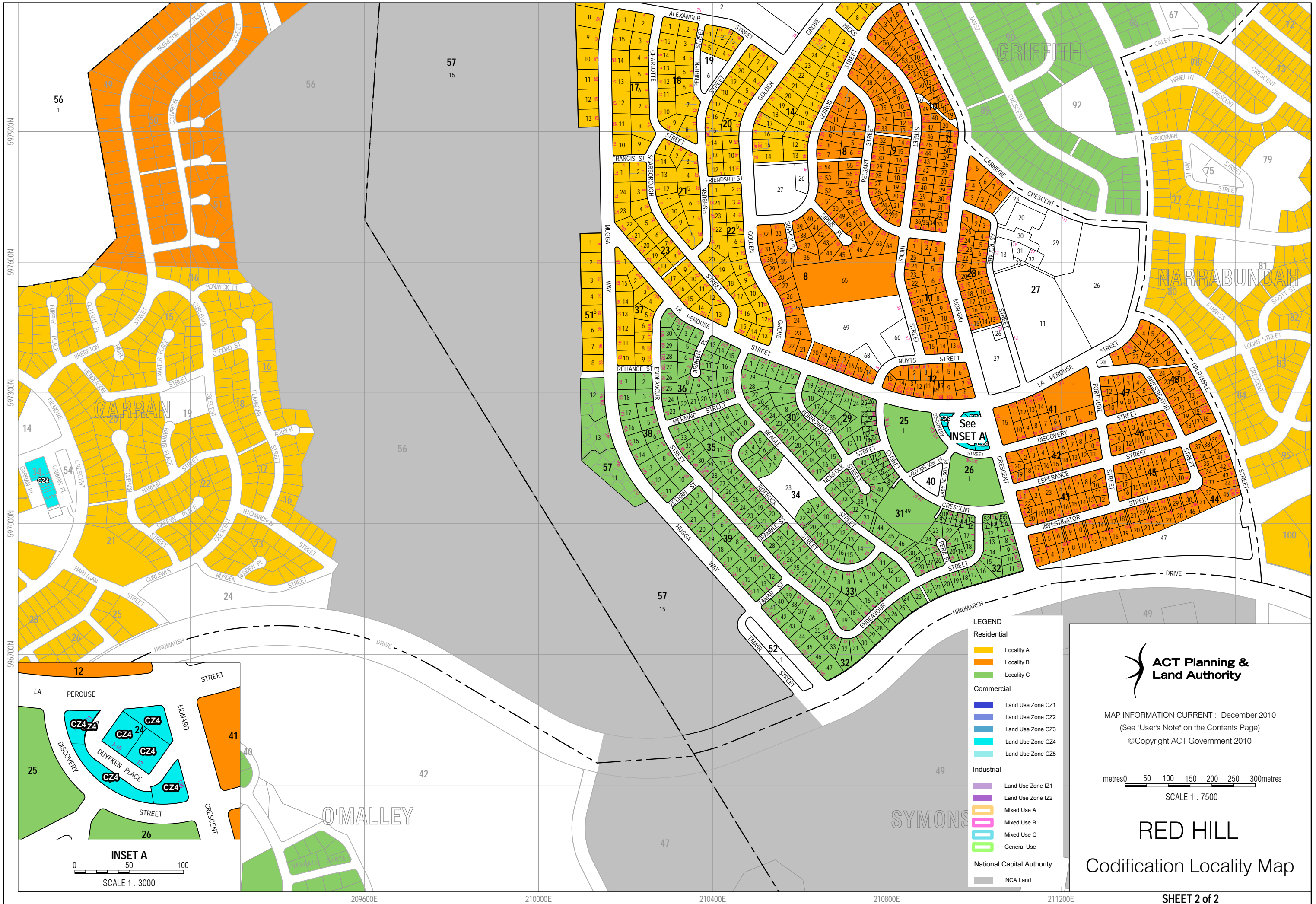


# RED HILL

MAP INFORMATION CURRENT : December 2010  
(See "User's Note" on the Contents Page)

- LEGEND**
- Residential**
- Locality A
  - Locality B
  - Locality C
- Commercial**
- Land Use Zone CZ1
  - Land Use Zone CZ2
  - Land Use Zone CZ3
  - Land Use Zone CZ4
  - Land Use Zone CZ5
- Industrial**
- Land Use Zone IZ1
  - Land Use Zone IZ2
  - Mixed Use A
  - Mixed Use B
  - Mixed Use C
  - General Use
- National Capital Authority**
- NCA Land

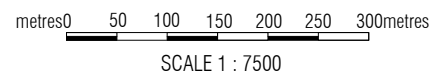




- LEGEND**
- Residential**
    - Locality A
    - Locality B
    - Locality C
  - Commercial**
    - Land Use Zone CZ1
    - Land Use Zone CZ2
    - Land Use Zone CZ3
    - Land Use Zone CZ4
    - Land Use Zone CZ5
  - Industrial**
    - Land Use Zone IZ1
    - Land Use Zone IZ2
  - Mixed Use**
    - Mixed Use A
    - Mixed Use B
    - Mixed Use C
  - General Use**
  - National Capital Authority**
    - NCA Land

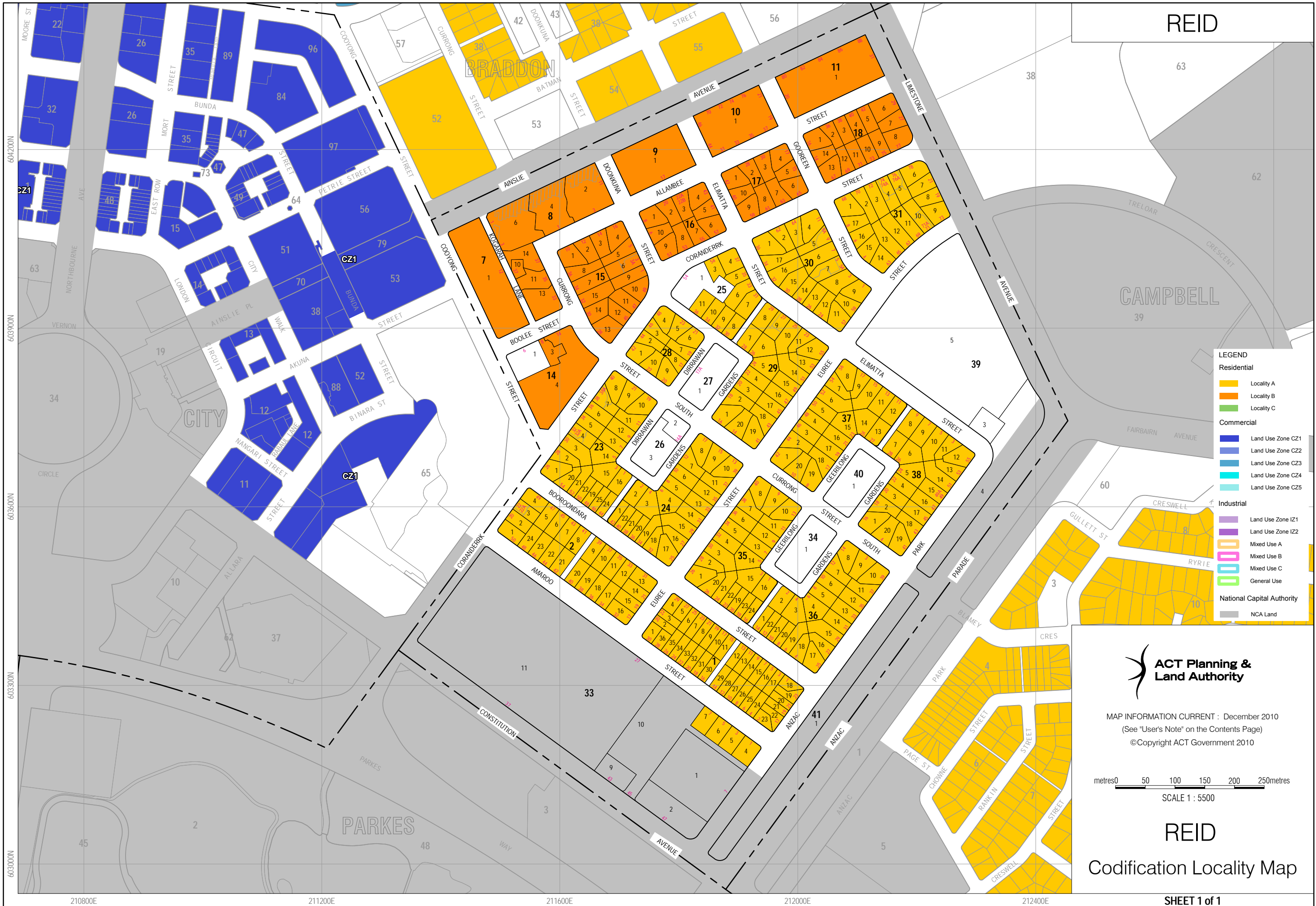


MAP INFORMATION CURRENT : December 2010  
 (See "User's Note" on the Contents Page)  
 ©Copyright ACT Government 2010



# RED HILL

## Codification Locality Map



REID

BRADDON

CAMPBELL

CITY

PARKES

- LEGEND**
- Residential**
- Locality A
  - Locality B
  - Locality C
- Commercial**
- Land Use Zone CZ1
  - Land Use Zone CZ2
  - Land Use Zone CZ3
  - Land Use Zone CZ4
  - Land Use Zone CZ5
- Industrial**
- Land Use Zone IZ1
  - Land Use Zone IZ2
  - Mixed Use A
  - Mixed Use B
  - Mixed Use C
  - General Use
- National Capital Authority**
- NCA Land



MAP INFORMATION CURRENT : December 2010  
 (See "User's Note" on the Contents Page)  
 ©Copyright ACT Government 2010

metres 0 50 100 150 200 250metres

SCALE 1 : 5500

REID

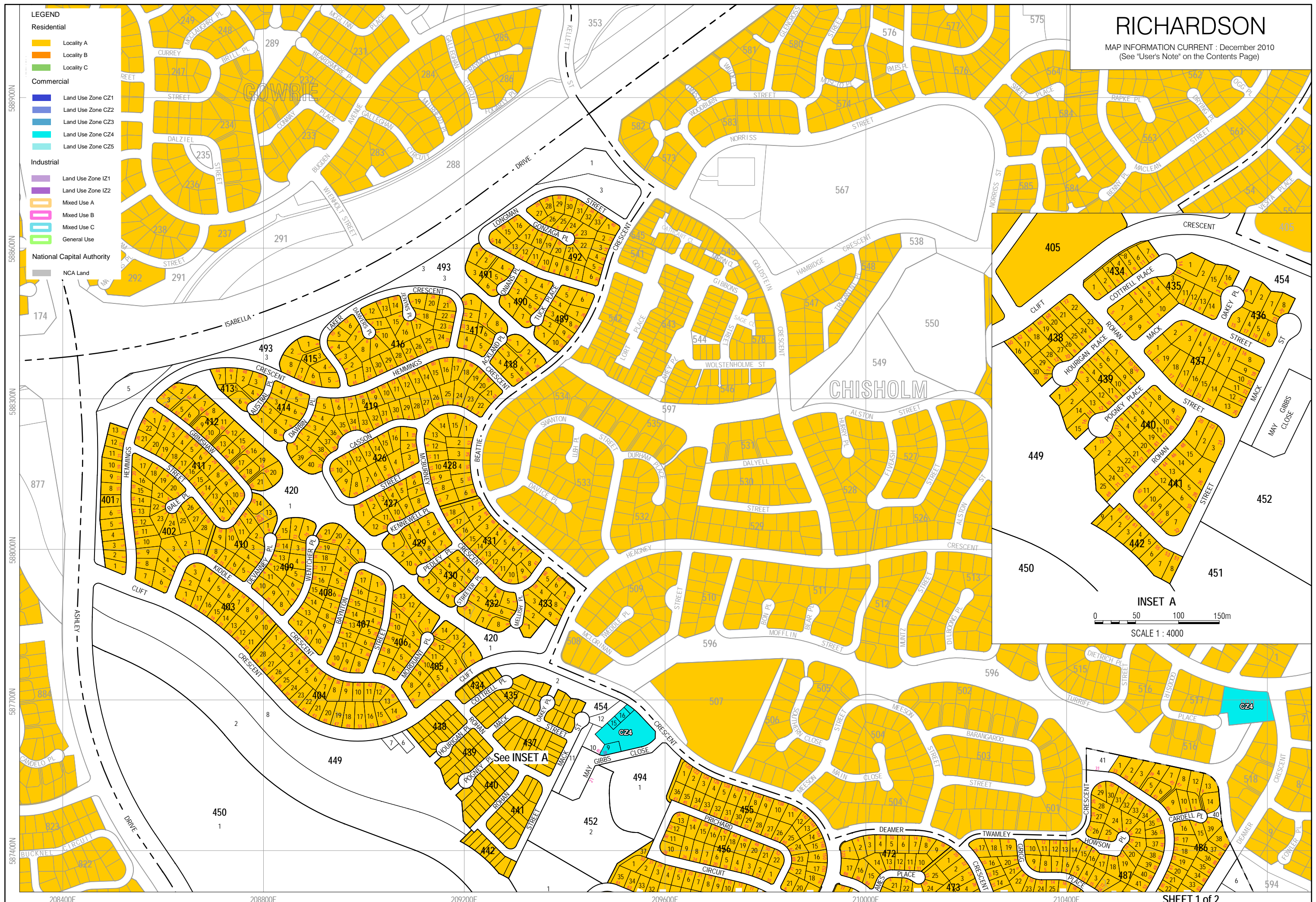
Codification Locality Map

SHEET 1 of 1

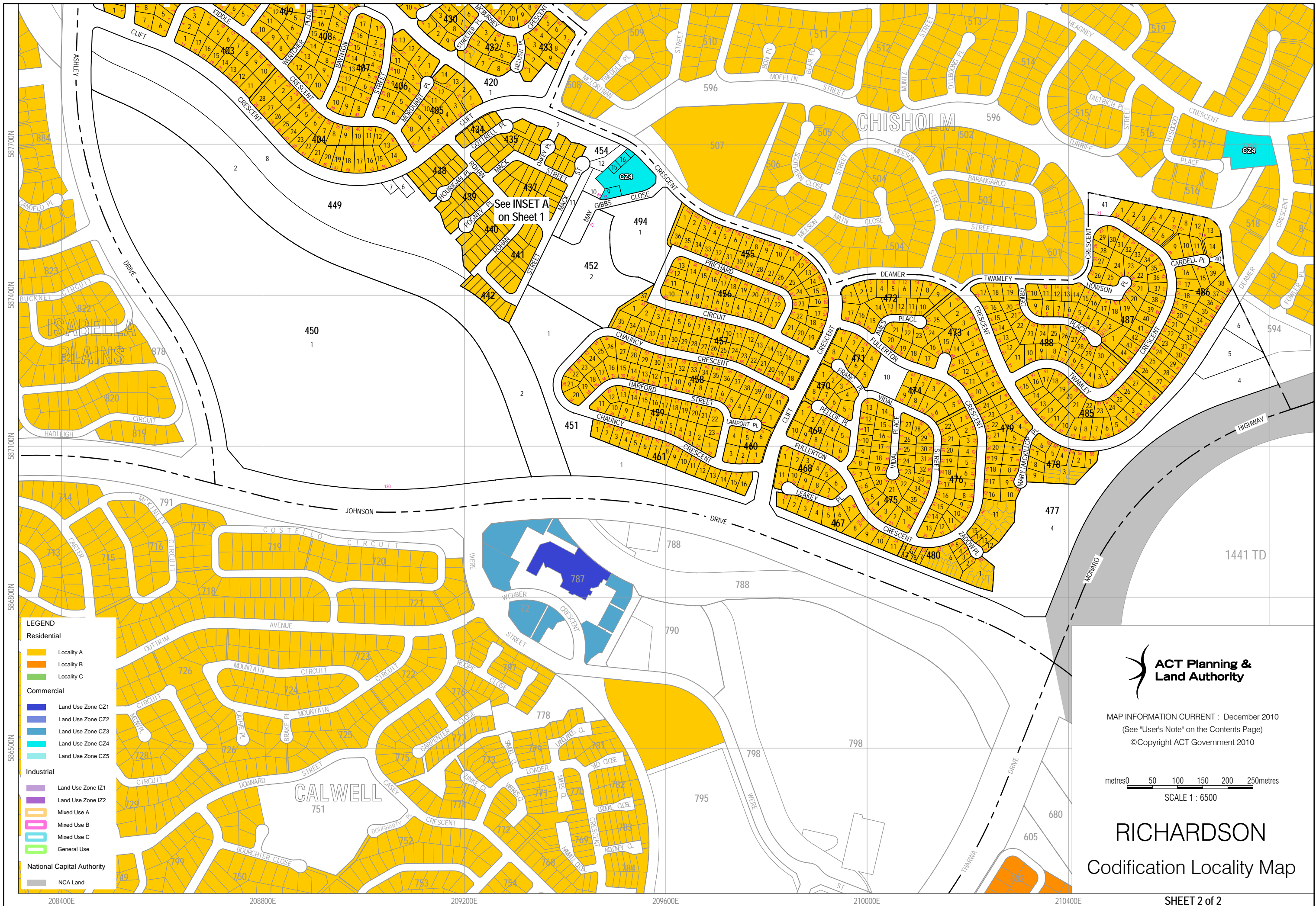
# RICHARDSON

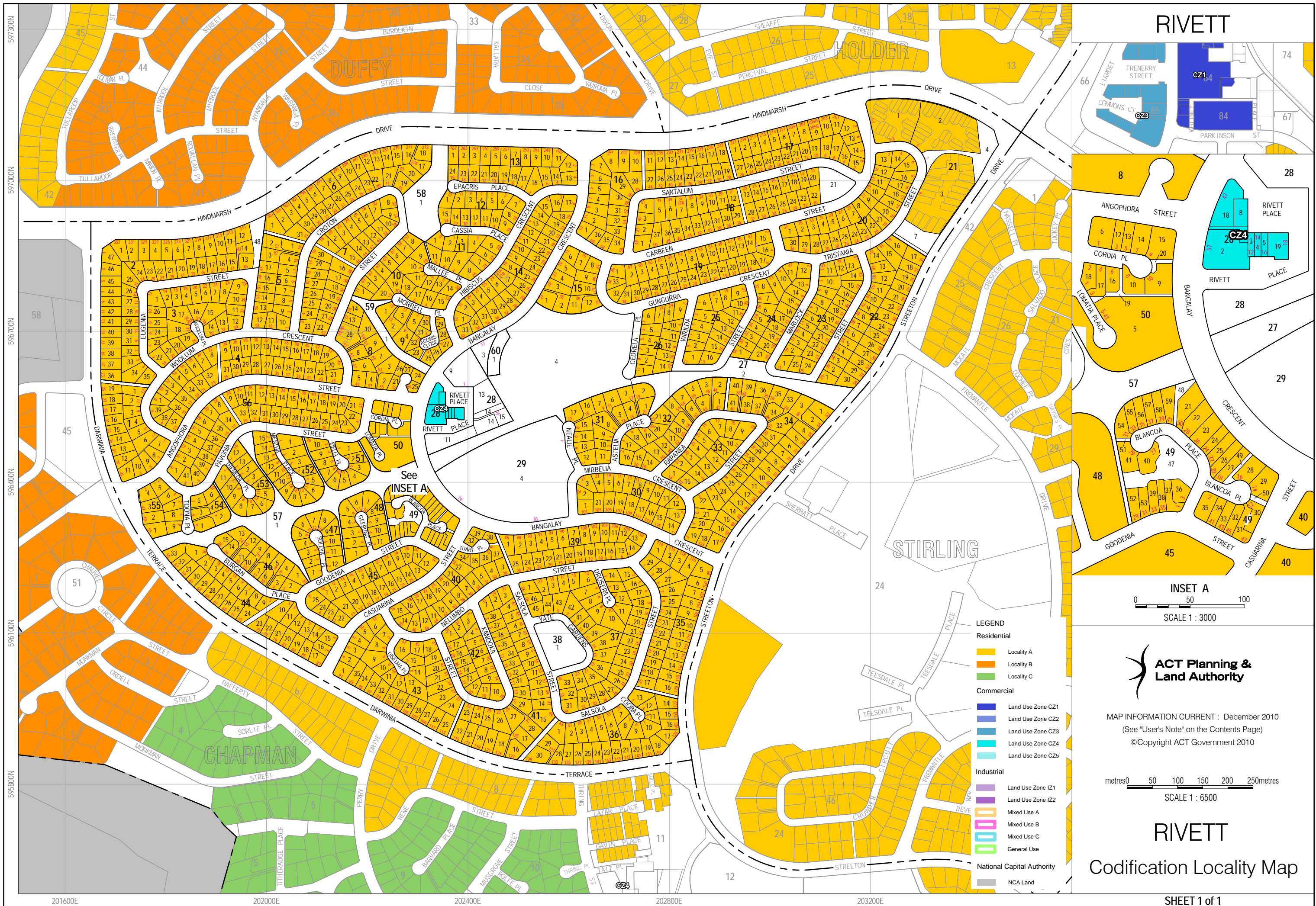
MAP INFORMATION CURRENT : December 2010  
(See "User's Note" on the Contents Page)

- LEGEND**
- Residential**
- Locality A
  - Locality B
  - Locality C
- Commercial**
- Land Use Zone CZ1
  - Land Use Zone CZ2
  - Land Use Zone CZ3
  - Land Use Zone CZ4
  - Land Use Zone CZ5
- Industrial**
- Land Use Zone IZ1
  - Land Use Zone IZ2
- Mixed Use**
- Mixed Use A
  - Mixed Use B
  - Mixed Use C
- General Use**
- General Use
- National Capital Authority**
- NCA Land

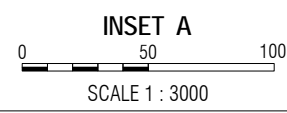
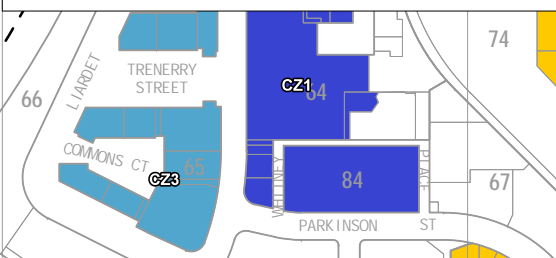


**INSET A**  
0 50 100 150m  
SCALE 1 : 4000



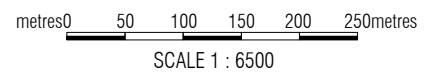


# RIVETT



- LEGEND**
- Residential
    - Locality A
    - Locality B
    - Locality C
  - Commercial
    - Land Use Zone C21
    - Land Use Zone C22
    - Land Use Zone C23
    - Land Use Zone C24
    - Land Use Zone C25
  - Industrial
    - Land Use Zone IZ1
    - Land Use Zone IZ2
  - Mixed Use A
  - Mixed Use B
  - Mixed Use C
  - General Use
  - National Capital Authority
    - NCA Land

MAP INFORMATION CURRENT : December 2010  
 (See "User's Note" on the Contents Page)  
 ©Copyright ACT Government 2010



# RIVETT

## Codification Locality Map

# RUSSELL

**LEGEND**

**Residential**

- Locality A
- Locality B
- Locality C

**Commercial**

- Land Use Zone CZ1
- Land Use Zone CZ2
- Land Use Zone CZ3
- Land Use Zone CZ4
- Land Use Zone CZ5

**Industrial**

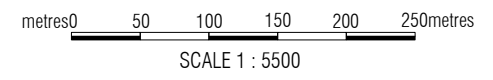
- Land Use Zone IZ1
- Land Use Zone IZ2
- Mixed Use A
- Mixed Use B
- Mixed Use C
- General Use

**National Capital Authority**

- NCA Land



MAP INFORMATION CURRENT : December 2010  
(See "User's Note" on the Contents Page)  
©Copyright ACT Government 2010



## RUSSELL

### Codification Locality Map