



AUSTRALIAN
CAPITAL TERRITORY

SPECIAL

GAZETTE

No. S128, Friday, 8 November 1991

INSTRUMENT NO. 13/91

**PUBLIC ROADS ACT 1902 OF THE STATE OF NEW SOUTH WALES
IN ITS APPLICATION TO THE AUSTRALIAN CAPITAL TERRITORY
NOTICE OF INTENTION TO CLOSE A PUBLIC ROAD**

Under section 19 of the Public Roads Act 1902 (NSW) in its application to the Territory, I NOTIFY that I am of the opinion that it is expedient to close the roads described in the schedule to this notice. Any interested person who wishes to object to the closure of the roads may do so within one month of the publication of this notice by setting out any objections in writing to:

A.C.T. Survey Office
PO Box 1908
CANBERRA CITY ACT 2601

Attention: Mr. Frank Searson

or hand deliver to:
Mr. Frank Searson
A.C.T. Survey Office
220 Northbourne Ave
Braddon ACT 2601

DATE 5 November 1991

PETER NOBLE GUILD

The person for the time being holding
or performing the duties of the office
of Senior Executive Band 2 Position
No 5244, Land Division, Department of
the Environment Land and Planning,
Delegate of the Minister.

Printed by the Government Printer, D.S. Lawrence,
by the authority of the ACT Executive

© Copyright Australian Capital Territory

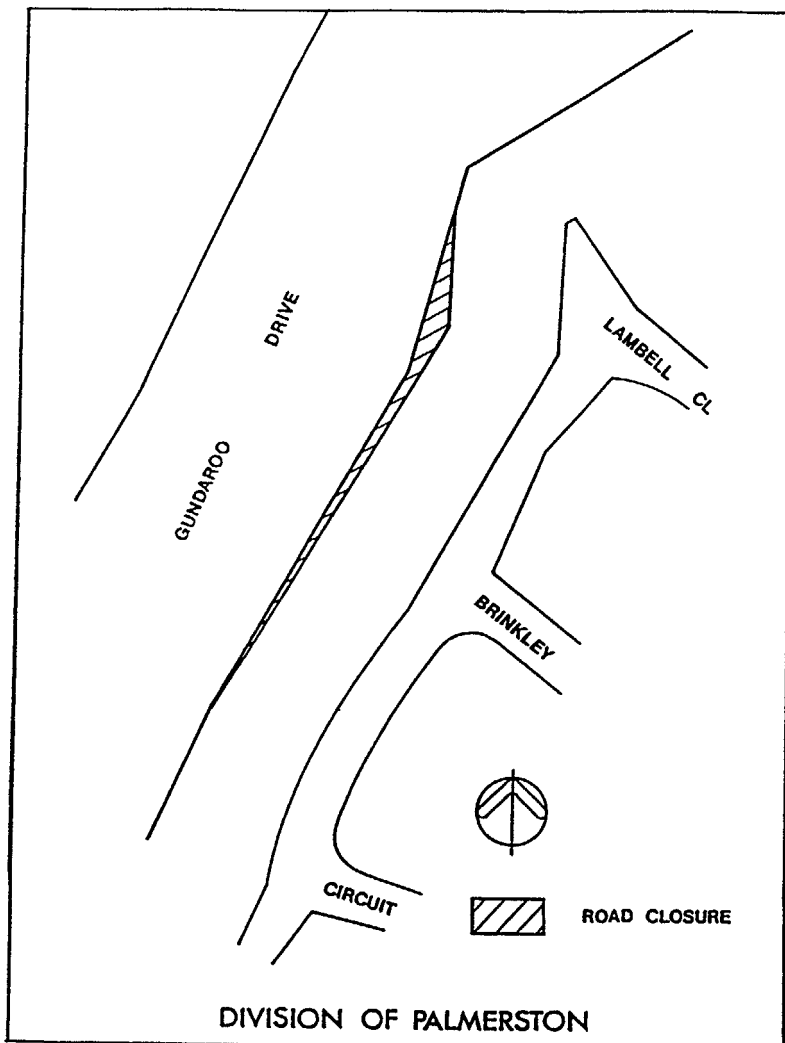
SCHEDULE

All that land in the Australian Capital Territory, shown hatched on the plans annexed hereto:

Plan No. 1: Part of Gundaroo Drive Division of Palmerston in the District of Gungahlin

Plan No. 2: The intended layout of Banks 2 in the District of Tuggeranong

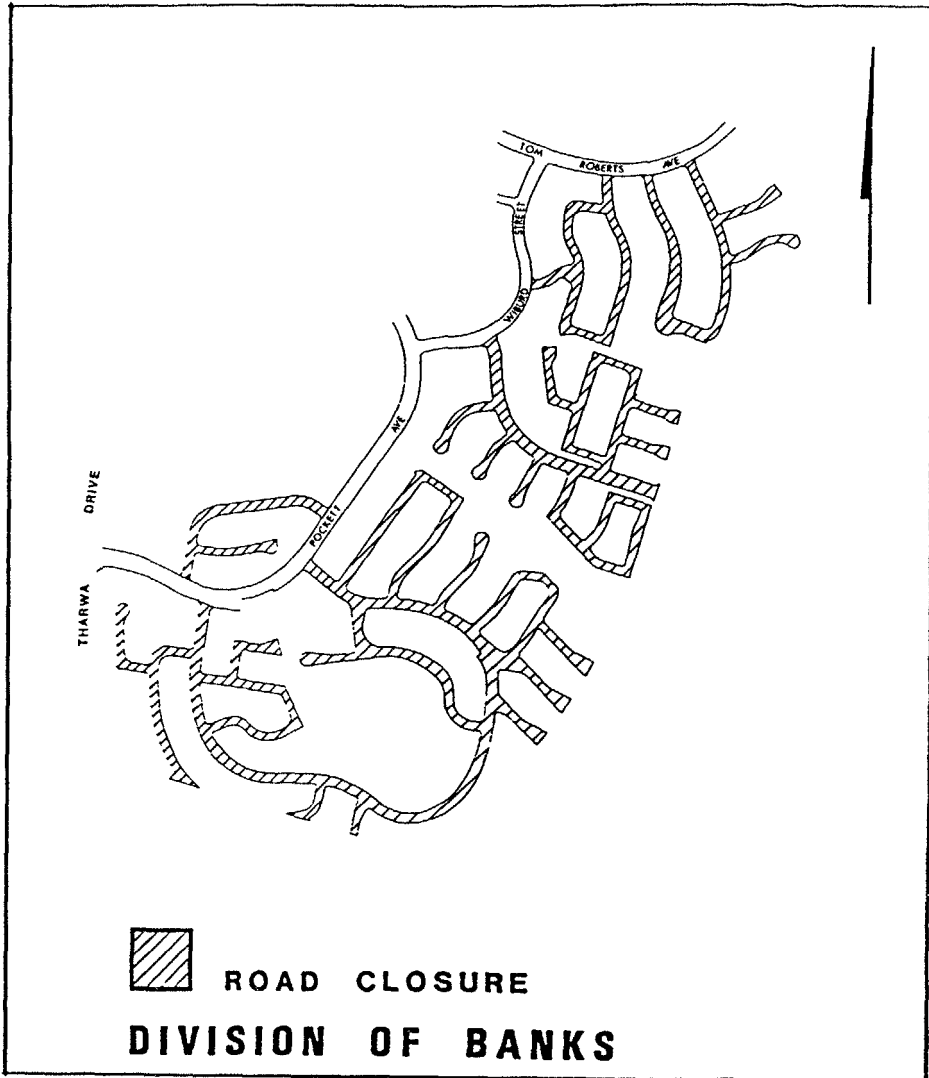
Plan Nos. 3 & 4: The intended layout of Gordon 8 in the District of Tuggeranong



This is Plan Number 1 annexed to Instrument No. 13/91 signed on this
5th day of November, 1991

.....
Delegate's Initials

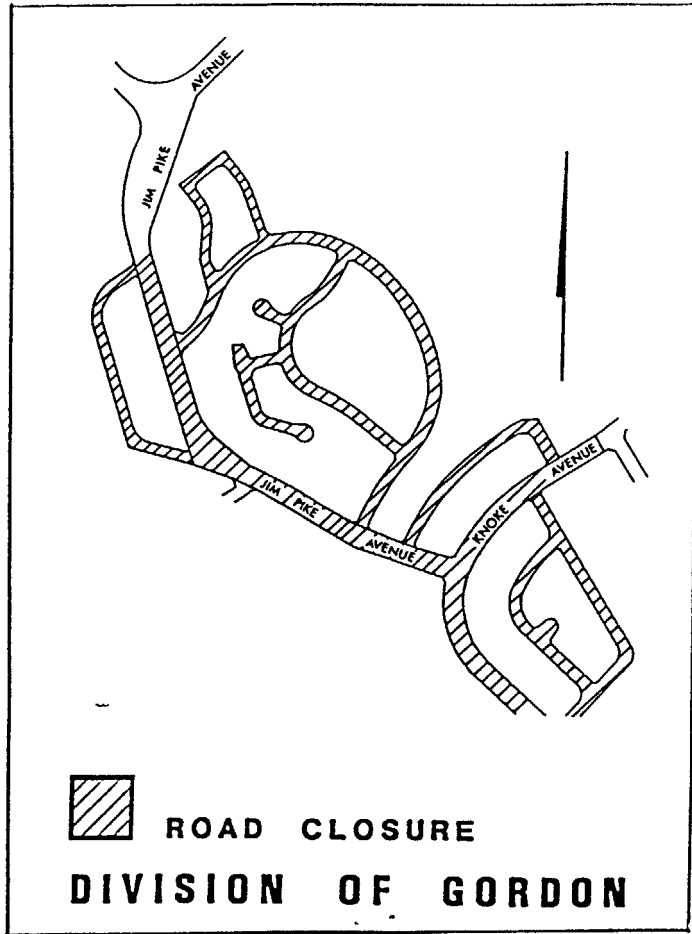
NOTE: The proposed closure is to accommodate an amendment to the subdivision of the Palmerston 2 Estate in the Division of Palmerston




This is Plan Number 2 annexed to Instrument No. 13/91 signed on this
5th day of *November*, 1991

.....
Delegate's Initials

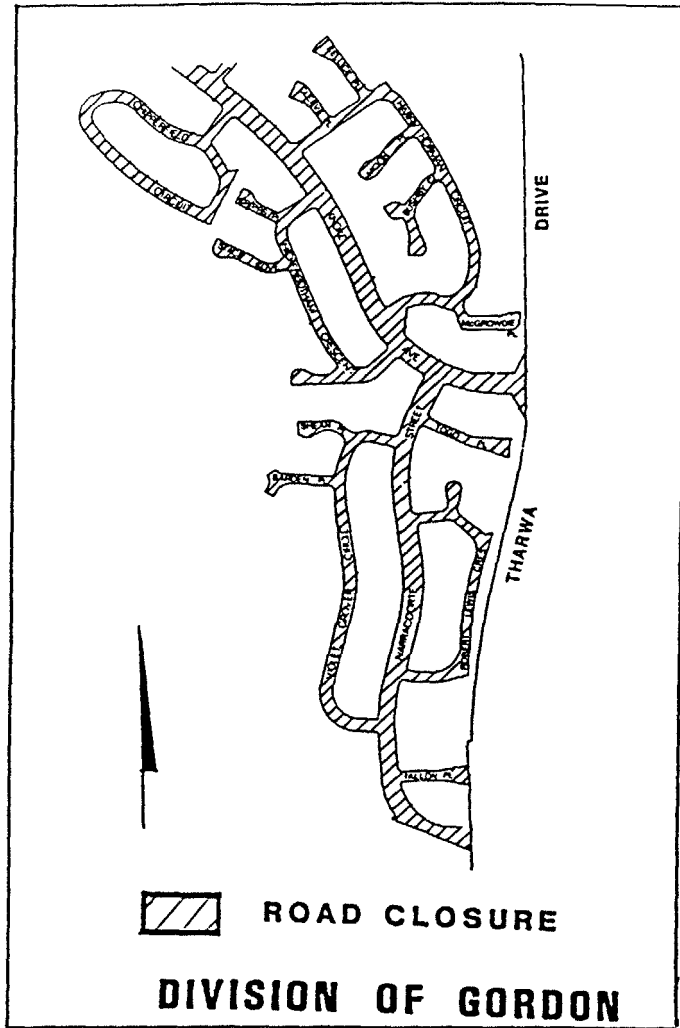
NOTE: The proposed closure affects gazetted roads that have never been constructed.



This is Plan Number 3 annexed to Instrument No. 13/91 signed on this
5th day of *November*, 1991


.....
Delegate's Initials

NOTE: The proposed closure affects gazetted roads that have never been constructed.



This is Plan Number 4 annexed to Instrument No. 13/91 signed on this
5th day of *November*, 1991


.....
Delegate's Initials

NOTE: The proposed closure affects gazetted roads that have never been constructed.

INSTRUMENT NO. 14/91

**PUBLIC ROADS ACT 1902 OF THE STATE OF NEW SOUTH WALES
IN ITS APPLICATION TO THE AUSTRALIAN CAPITAL TERRITORY
NOTIFICATION OF ROAD CLOSURE**

Under section 20 of the Public Roads Act 1902 (NSW) in its application to the Territory, I close the roads described in the schedule to this Notice.



.....

DATE *5 November 1991*

PETER NOBLE GUILD

The person for the time being
holding or performing the duties
of the Office of Senior Executive
Band 2 Position No 5244, Land Division,
Department of the Environment Land and
Planning, Delegate of the Minister.

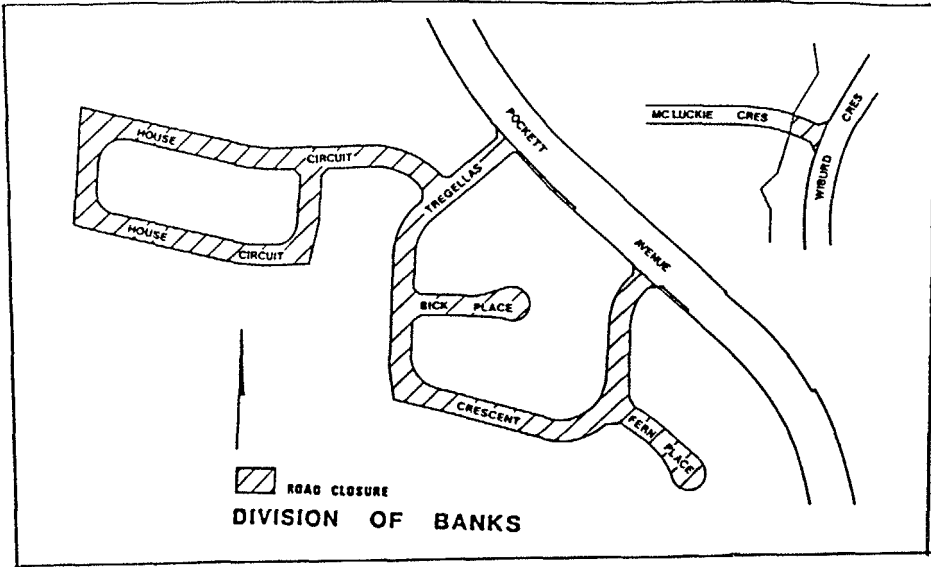
SCHEDULE

All that land in the Australian Capital Territory, shown hatched on the plans annexed hereto:

Plan No. 1 The intended road layout of Banks 5 Estate, and parts of Pocket Avenue in the Division of Banks in the District of Tuggeranong

Plan No. 2 The corner of Cohen and Nettlefold Streets, Division of Belconnen in the District of Belconnen

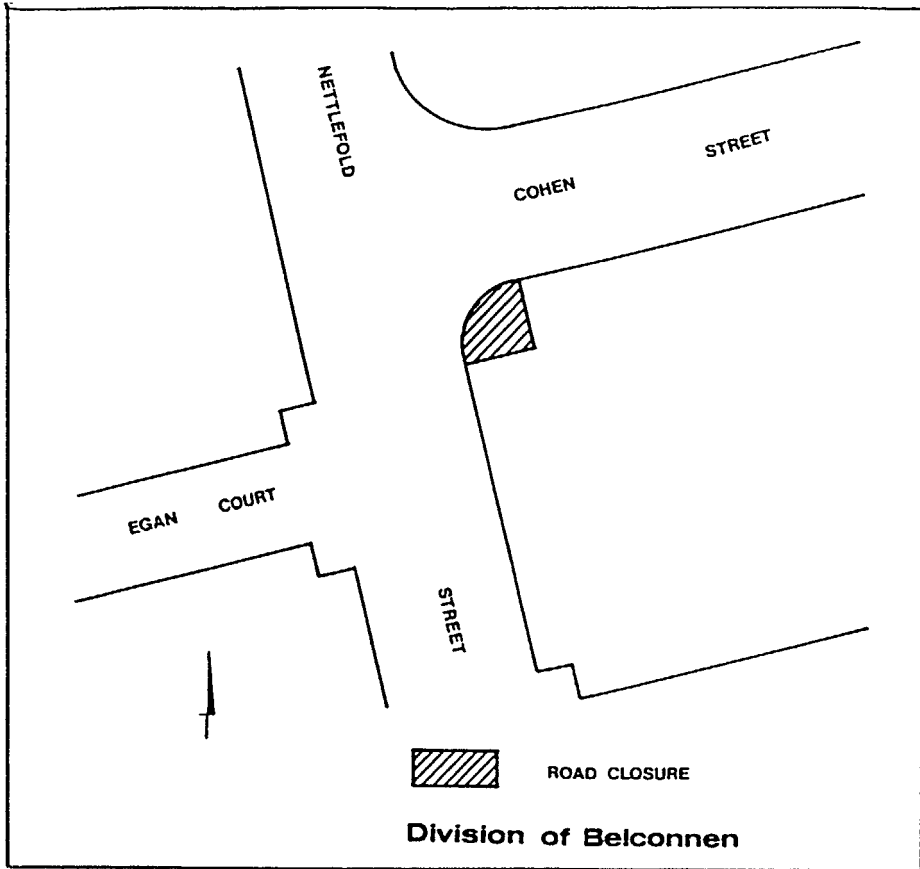
Plan No. 3 The intended road layout of Monash Central Estate



This is Plan Number 1 annexed to Instrument No. 14/91 signed on this *5th* day of *November*, 1991

.....
Delegate's Initials

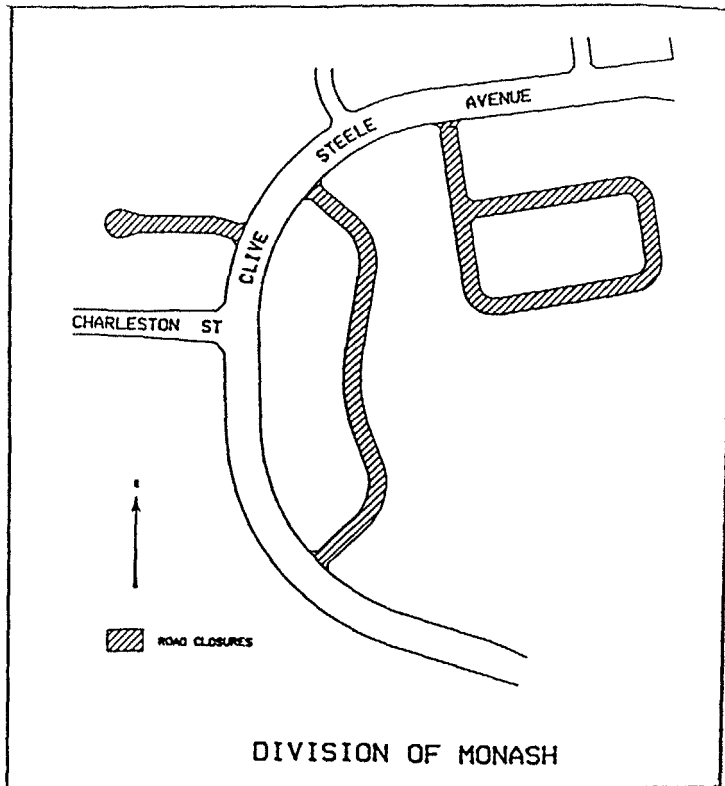
NOTE: The closure of these affected public roads is to enable construction to be completed.



This is Plan Number 2 annexed to Instrument No. 14/91 signed on this *5th* day of *November*, 1991


.....
Delegate's Initials

NOTE: The closure is to allow for that area of land to be included in the lease of Block 2 Section 13 Belconnen.



This is Plan Number 3 annexed to Instrument No. 14/91 signed on this *5th*
day of *November*, 1991

.....
Delegate's Initials

NOTE: The closure affects gazetted roads that have never been constructed.