



# Australian Capital Territory Gazette

## SPECIAL GAZETTE

No. S48, Monday 29 March 1993

INSTRUMENT NO. 5/93

### PUBLIC ROADS ACT 1902 OF THE STATE OF NEW SOUTH WALES IN ITS APPLICATION TO THE AUSTRALIAN CAPITAL TERRITORY NOTICE OF INTENTION TO CLOSE A PUBLIC ROAD

Under section 19 of the Public Roads Act 1902 (NSW) in its application to the Territory, I NOTIFY that I am of the opinion that it is expedient to close the road described in the schedule to this Notice. Any interested person who wishes to object to the closure of the road may do so within one month of the publication of this Notice by setting out any objections in writing to:

Land Information Office  
PO Box 1908  
CANBERRA CITY ACT 2601

Attention: Mr. Frank Searson

or hand deliver to:  
Mr. Frank Searson  
Land Information Office  
MTIA House  
Northbourne Ave  
Braddon ACT 2601

DATE *23 March 1993*

PETER NOBLE GUILD

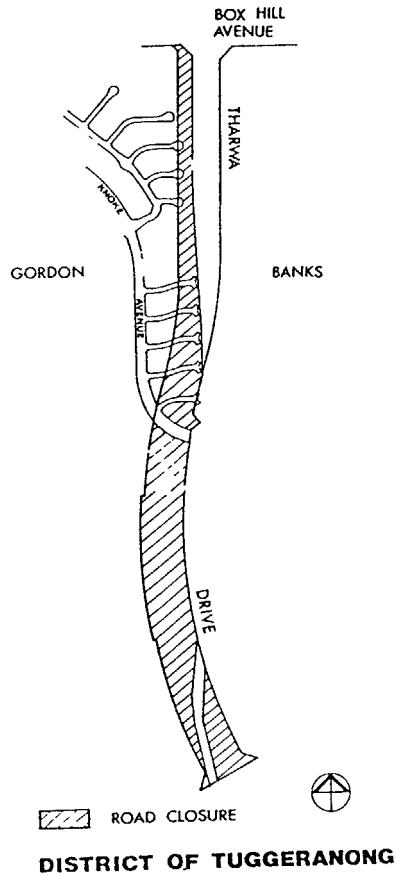
The person for the time being holding  
or performing the duties of the office  
of Senior Executive Band 2 Position  
No 5244, Land Division, Department of  
the Environment Land and Planning,  
Delegate of the Minister.

2. Public Roads Act 1902


**SCHEDULE**

All that land in the Australian Capital Territory, shown hatched on the plans annexed hereto:

Plan No. 1: The road originally known as Tharwa Drive between Box Hill Avenue and Tharwa Road. This road was gazetted as part of the design for the area. That design has now been superseded. The closure of this road does not close the roads shown on the plan as underlying Tharwa Drive.



This is Plan Number One annexed to Instrument No. 5/93 signed on this *23<sup>RD</sup>* day of *March*, 1993


  
.....  
Delegate's Initials

NOTE: The intended closure is of a road that has never been constructed and is no longer required as part of the planning proposals.

INSTRUMENT NO.6/93

**PUBLIC ROADS ACT 1902 OF THE STATE OF NEW SOUTH WALES IN ITS  
APPLICATION TO THE AUSTRALIAN CAPITAL TERRITORY  
DECLARATION OF A PUBLIC ROAD**

Under section 18 of the Public Roads Act 1902 (NSW) in its application to the Territory, I  
DECLARE that the roads described in the schedule to this Notice shall be public roads.



DATE 23 March 1993

PETER NOBLE GUILD

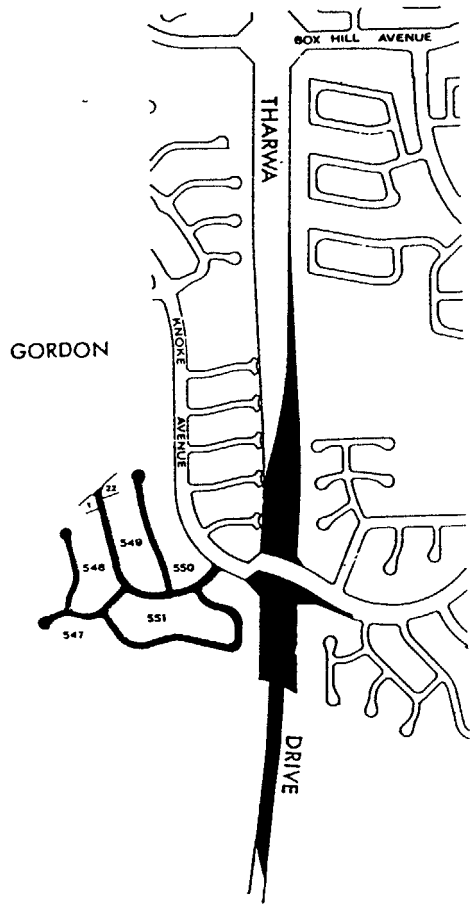
The person for the time being holding or  
performing the duties of the Office of  
Senior Executive Band 2 Position No 5244  
Land Division, Department of the Environment  
Land and Planning, Delegate of the Minister.

**SCHEDULE**

All that land in the Australian Capital Territory, shown in thick black line on the plans  
annexed hereto:

Plan No. 1 Part of the road known as Tharwa Drive and the roads within Sections  
547 - 551 in the Division of Gordon in the District of Tuggeranong.

The opening of Tharwa Drive is the result of a re-alignment of that road.



 ROAD OPENING



**DISTRICT OF TUGGERANONG**

This is Plan Number One annexed to Instrument No 6/93 signed on this *23<sup>RD</sup>* day  
of *March* 1993

.....  
Delegate's Initials

INSTRUMENT NO. 7/93


**PUBLIC ROADS ACT 1902 OF THE STATE OF NEW SOUTH WALES  
IN ITS APPLICATION TO THE AUSTRALIAN CAPITAL TERRITORY  
NOTICE OF INTENTION TO CLOSE A PUBLIC ROAD**

Under section 19 of the Public Roads Act 1902 (NSW) in its application to the Territory, I NOTIFY that I am of the opinion that it is expedient to close the road described in the schedule to this Notice. Any interested person who wishes to object to the closure of the road may do so within one month of the publication of this Notice by setting out any objections in writing to:

Land Information Office  
PO Box 1908  
CANBERRA CITY ACT 2601

Attention: Mr. Frank Searson

or hand deliver to:  
Mr. Frank Searson  
Land Information Office  
MTIA House  
Northbourne Ave  
Braddon ACT 2601



.....

DATE 23 March 1993

PETER NOBLE GUILD

The person for the time being holding  
or performing the duties of the office  
of Senior Executive Band 2 Position  
No 5244, Land Division, Department of  
the Environment Land and Planning,  
Delegate of the Minister.

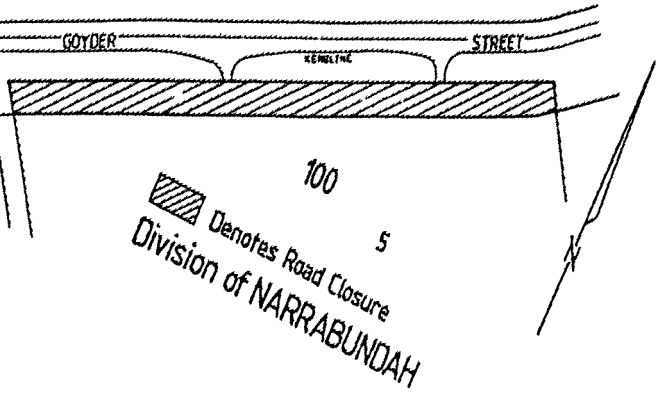
**SCHEDULE**

All that land in the Australian Capital Territory, shown hatched on the plans annexed hereto:


Plan No. 1: Part of the road known as Goyder Street adjacent to Block 5 Section 100 in the Division of Narrabundah in the District of Canberra Central.

Australian Capital Territory Gazette  
No. 548, 29 March 1993

Public Roads Act 1902 7.



No. 7/93 signed on this 23<sup>RD</sup> day of


  
.....  
rate's Initials

elopment purposes of Block 5  
g carriageway.

INSTRUMENT NO. 9/93

**PUBLIC ROADS ACT 1902 OF THE STATE OF NEW SOUTH WALES IN ITS  
APPLICATION TO THE AUSTRALIAN CAPITAL TERRITORY  
DECLARATION OF A PUBLIC ROAD**

Under section 18 of the Public Roads Act 1902 (NSW) in its application to the Territory, I  
DECLARE that the roads described in the schedule to this Notice shall be public roads.



.....

DATE *23 March 1993*

PETER NOBLE GUILD

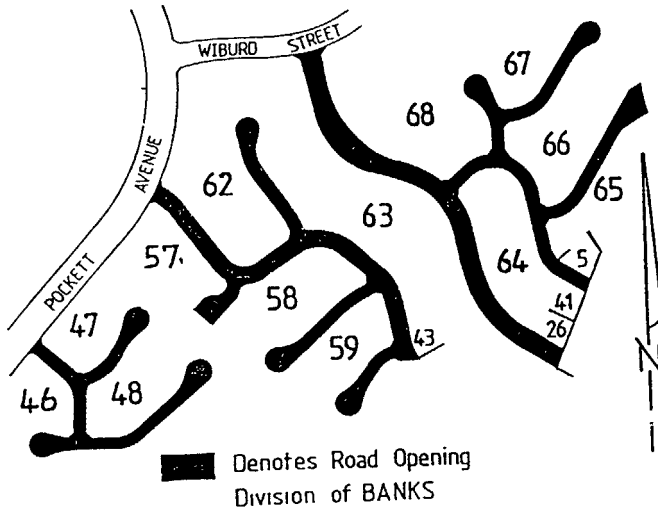
The person for the time being holding or  
performing the duties of the Office of  
Senior Executive Band 2 Position No 5244  
Land Division, Department of the Environment  
Land and Planning, Delegate of the Minister.

**SCHEDULE**

All that land in the Australian Capital Territory, shown in thick black line on the plans  
annexed hereto:

Plan No. 1 The road layout contained within Sections 46 to 48, 57 to 59 and 62 to 68  
in the Division of Banks in the District of Tuggeranong.






This is Plan Number One annexed to Instrument No 9/93 signed on this 23<sup>RD</sup> day  
of *March* 1993

.....

INSTRUMENT NO. 10/93

**PUBLIC ROADS ACT 1902 OF THE STATE OF NEW SOUTH WALES IN ITS  
APPLICATION TO THE AUSTRALIAN CAPITAL TERRITORY  
DECLARATION OF A PUBLIC ROAD**

Under section 18 of the Public Roads Act 1902 (NSW) in its application to the Territory, I  
DECLARE that the roads described in the schedule to this Notice shall be public roads.



DATE 23 March 1993

PETER NOBLE GUILD

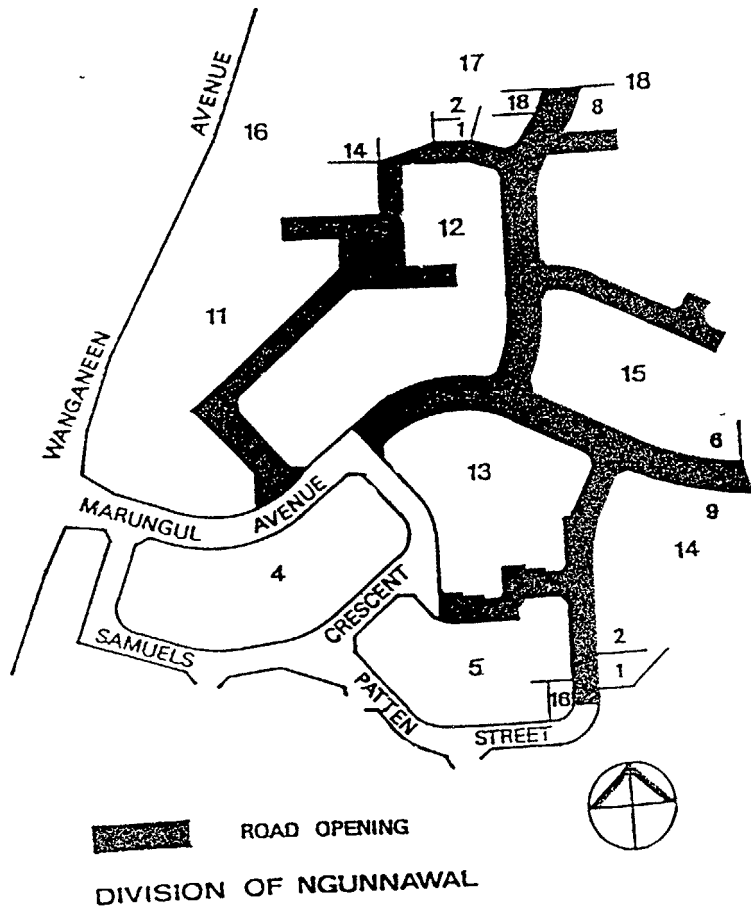
The person for the time being holding or  
performing the duties of the Office of  
Senior Executive Band 2 Position No 5244  
Land Division, Department of the Environ..  
Land and Planning, Delegate of the Minister.

**SCHEDULE**

All that land in the Australian Capital Territory, shown in thick black line on the plans  
annexed hereto:

Plan No. 1 The road layout contained within Sections 11 to 18 in the Division of  
Ngunnawal in the District of Gungahlin.

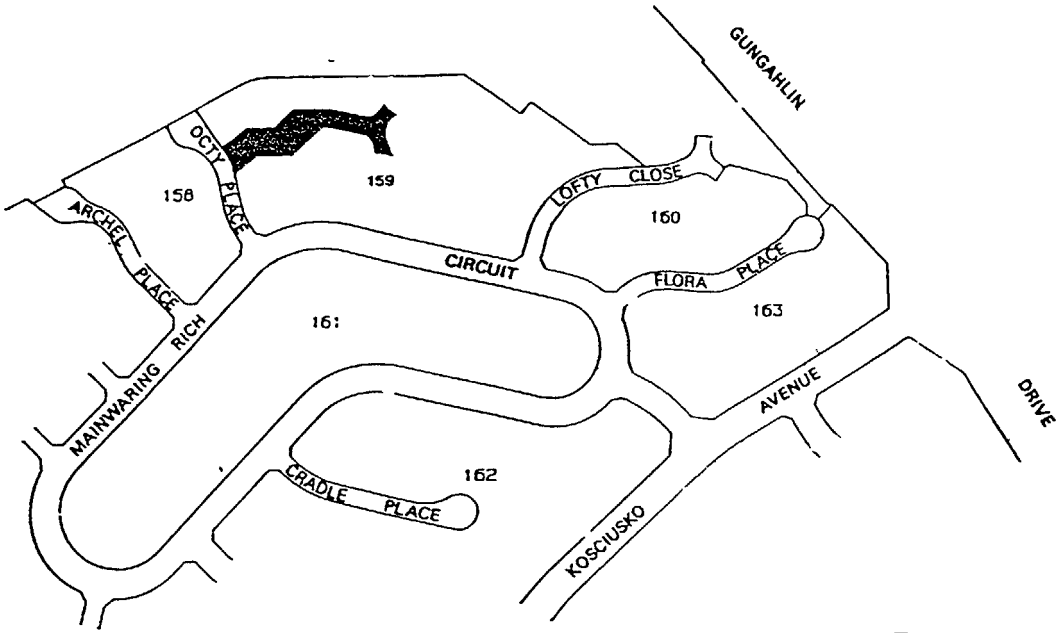
Plan No. 2 The road within Section 159 in the Division of Palmerston in the District of  
Gungahlin



This is Plan Number One annexed to Instrument No 10/93 signed on this *23<sup>RD</sup>* day of *March* 1993

*P.*

Delegate's Initials



ROAD OPENING

DIVISION OF PALMERSTON


This is Plan Number Two annexed to Instrument No 10/93 signed on this *23<sup>RD</sup>* day  
of *March* 1993

.....  
Delegate's Initials

INSTRUMENT NO. 11/93

**PUBLIC ROADS ACT 1902 OF THE STATE OF NEW SOUTH WALES  
IN ITS APPLICATION TO THE AUSTRALIAN CAPITAL TERRITORY  
NOTIFICATION OF ROAD CLOSURE**

Under section 20 of the Public Roads Act 1902 (NSW) in its application to the Territory, I close the road described in the schedule to this Notice.



DATE 23 March 1993

PETER NOBLE GUILD

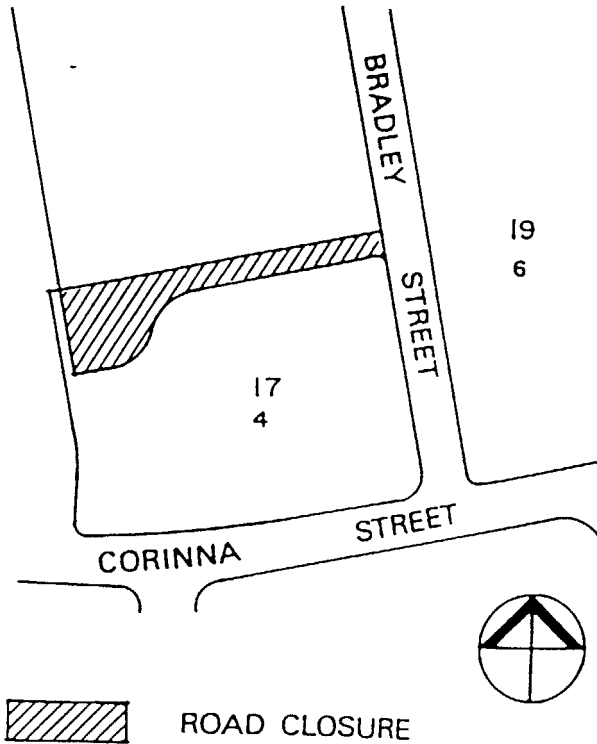
The person for the time being  
holding or performing the duties  
of the Office of Senior Executive  
Band 2 Position No 5244, Land Division,  
Department of the Environment Land and  
Planning, Delegate of the Minister.

**SCHEDULE**

All that land in the Australian Capital Territory, shown hatched on the plan annexed hereto:


Plan No. 1: The road known as Shea Street in the Division of Phillip in the District of Woden Valley.

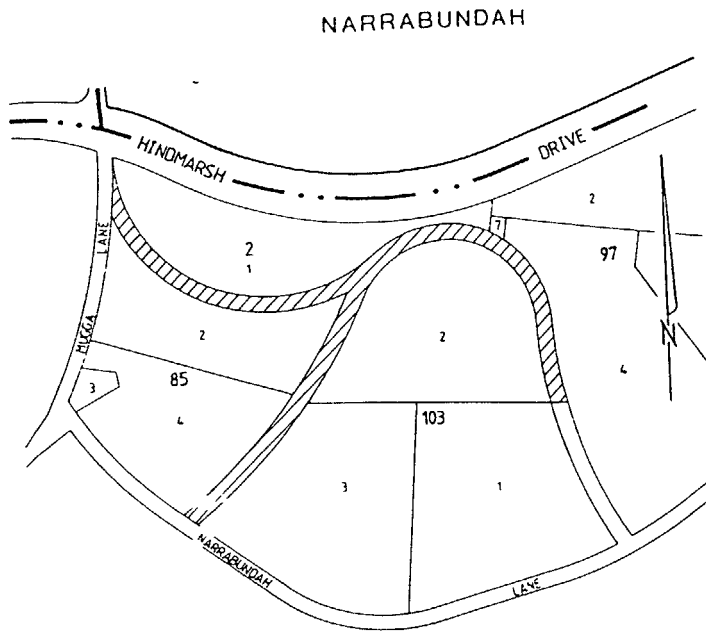
Plan No. 2: The road within Sections 85, 97, and 103 in the Division of Symonston in the District of Jerrabomberra.




## DIVISION OF PHILLIP


This is Plan Number One annexed to Instrument No. 11/93 signed on this *23RD* day  
of *March*, 1993

  
.....  
Delegate's Initials



 Denotes Road Closure  
Division of SYMONSTON

This is Plan Number Two annexed to Instrument No. 11/93 signed on this 23<sup>rd</sup> day  
of *March*, 1993

  
.....  
Delegate's Initials

**ACT PLANNING AUTHORITY**

**REPORT OF PUBLIC MEETINGS HELD ON  
4 FEBRUARY 1993, 8 FEBRUARY 1993 AND 3 MARCH 1993  
REGARDING THE AUGMENTATION OF THE LOWER MOLONGLO WATER  
QUALITY CONTROL CENTRE**

NOTICE THAT A REPORT OF THE MEETINGS HELD ON  
4 FEBRUARY 1993, 8 FEBRUARY 1993 AND 3 MARCH 1993 UNDER THE  
PROVISIONS OF SECTION 128 OF THE LAND ACT REGARDING THE  
AUGMENTATION OF THE LOWER MOLONGLO WATER QUALITY CONTROL  
CENTRE ARE AVAILABLE FOR PUBLIC INSPECTION DURING OFFICE HOURS  
AT THE SHOPFRONT, DEPARTMENT OF THE ENVIRONMENT, LAND AND  
PLANNING, JOHN OVERALL OFFICES, 220 NORTHBOURNE AVENUE BRADDON  
FROM 29 MARCH 1993 TO 19 APRIL 1993.