



# Australian Capital Territory Gazette

## SPECIAL GAZETTE


No. S145, Thursday 7 July 1994

INSTRUMENT NO. 4/94

### PUBLIC ROADS ACT 1902 OF THE STATE OF NEW SOUTH WALES IN ITS APPLICATION TO THE AUSTRALIAN CAPITAL TERRITORY

#### NOTICE OF DECLARATION OF A PUBLIC ROAD

Pursuant to section 18 of the Public Roads Act 1902 (NSW) in its application to the Territory, I DECLARE that the roads described in the schedule to this Notice shall be public roads.

  
.....

DATE ..... 7 June 1994 .....

HANS ERNST SOMMER  
Delegate of the Minister

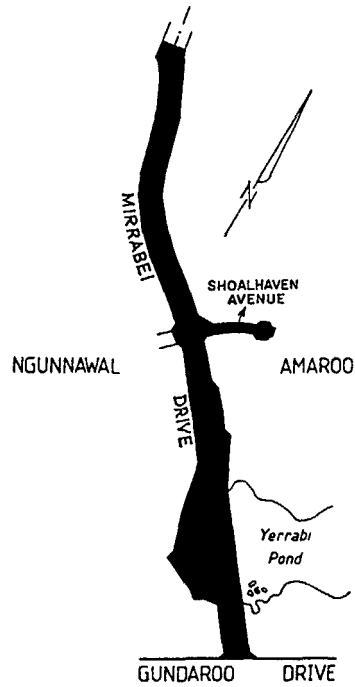
#### SCHEDULE

All that land in the Australian Capital Territory, shown in thick black lines on the plans annexed hereto:

Plan No. 1 Part of the road known as Mirrabei Drive in the Divisions of Amaroo and Ngunnawal and part of the road known as Shoalhaven Avenue in the Division of Amaroo in the District of Gungahlin.

Plan No. 2 The roads within Sections 35, 37 and 43-46 in the Division of Amaroo in the District of Gungahlin.

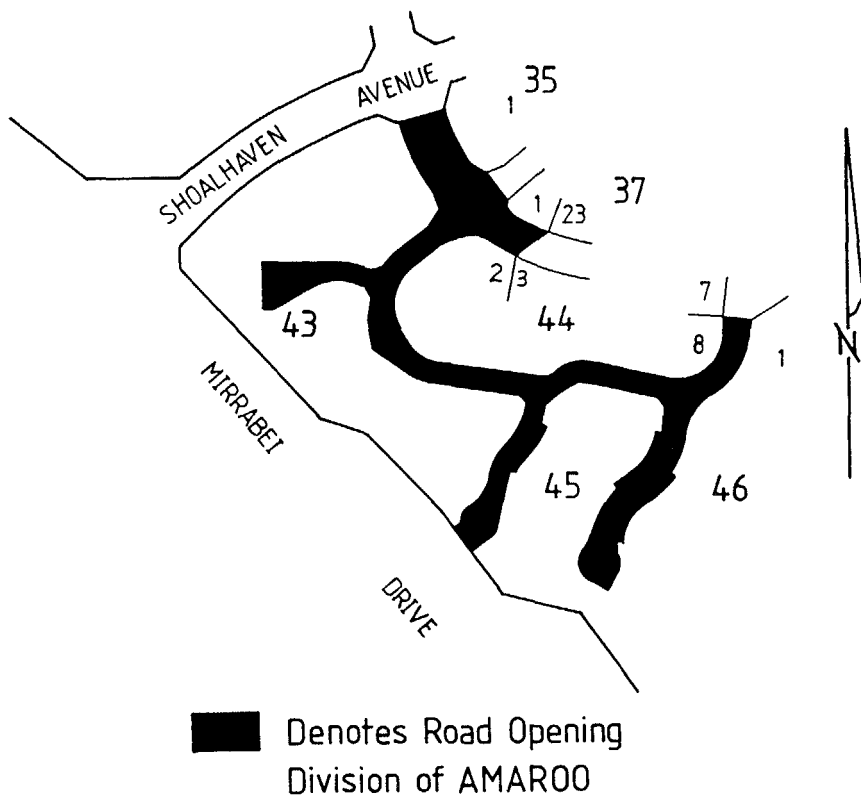
Plan No. 3 The roads within Sections 80-83 and 87-92 in the Division of Ngunnawal in the District of Gungahlin.



■ Denotes Road Opening  
District of GUNGAHLIN

This is Plan Number One annexed to Instrument No. 4/94 signed on this 7<sup>th</sup>  
day of June, 1994.

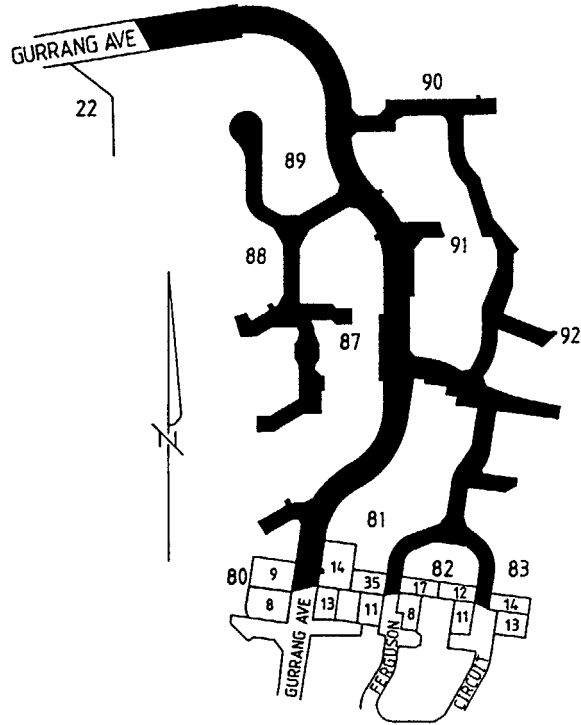
.....  
Delegate's Initials



This is Plan Number Two annexed to Instrument No. 4/94 signed on this 7<sup>th</sup>  
day of June, 1994.

*RRS*  
.....

Delegate's Initials



■ Denotes Road Opening  
Division of NGUNNAWAL

This is Plan Number Three annexed to Instrument No. 4/94 signed on this 7<sup>th</sup>  
day of June, 1994.


*[Handwritten Signature]*  
.....  
Delegate's Initials

INSTRUMENT NO. 21/94

**PUBLIC ROADS ACT 1902 OF THE STATE OF NEW SOUTH WALES IN ITS  
APPLICATION TO THE AUSTRALIAN CAPITAL TERRITORY**

**NOTICE OF DECLARATION OF A PUBLIC ROAD**

Under section 18 of the Public Roads Act 1902 (NSW) in its application to the Territory, I  
DECLARE that the roads described in the schedule to this Notice shall be public roads.

  
.....

DATE *30 May 1994*  
.....

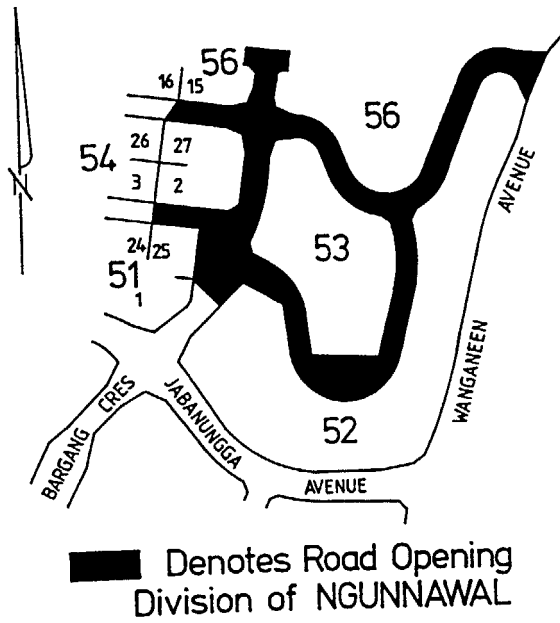
HANS ERNST SOMMER  
Delegate of the Minister

**SCHEDULE**

All that land in the Australian Capital Territory, shown in thick black lines on the plans  
annexed hereto:

Plan No. 1 The roads within Sections 51-54 and 56 in the Division of Ngunnawal in the  
District of Gungahlin.

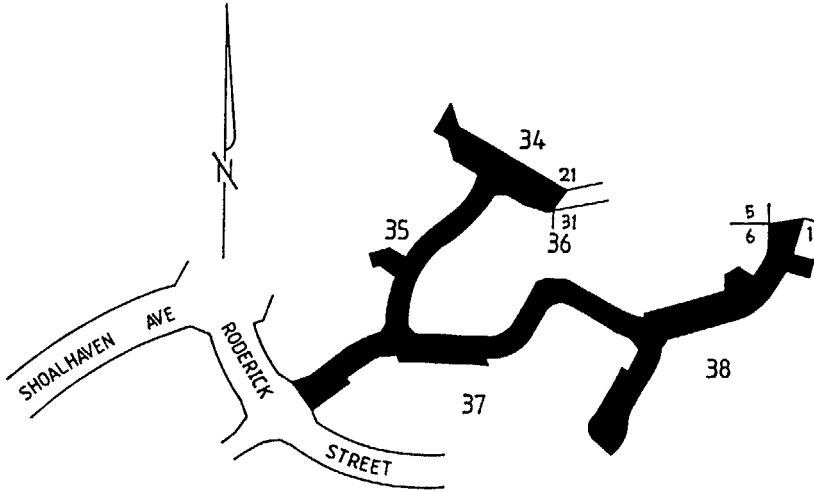
Plan No. 2 The roads within Sections 34-38 in the Division of Amaroo in the District of  
Gungahlin.




This is Plan Number One annexed to Instrument No. 21/94 signed on this 30<sup>th</sup>  
day of *May*, 1994.


*[Handwritten Signature]*  
.....

Delegate's Initials



 Denotes Road Opening  
Division of AMAROO

This is Plan Number Two annexed to Instrument No. 21/94 signed on this 30<sup>th</sup>  
day of *May*, 1994.

  
.....

Delegate's Initials