



Australian Capital Territory  
**Gazette**

**SPECIAL GAZETTE**

No. S18, Friday 28 January 1994

INSTRUMENT NO. 3/94

**PUBLIC ROADS ACT 1902 OF THE STATE OF NEW SOUTH WALES  
IN ITS APPLICATION TO THE AUSTRALIAN CAPITAL TERRITORY  
NOTIFICATION OF ROAD CLOSURE**

Under section 20 of the Public Roads Act 1902 (NSW) in its application to the Territory, I close the roads described in the schedule to this Notice.

DATE 27 January 1993

**PETER NOBLE GUILD**

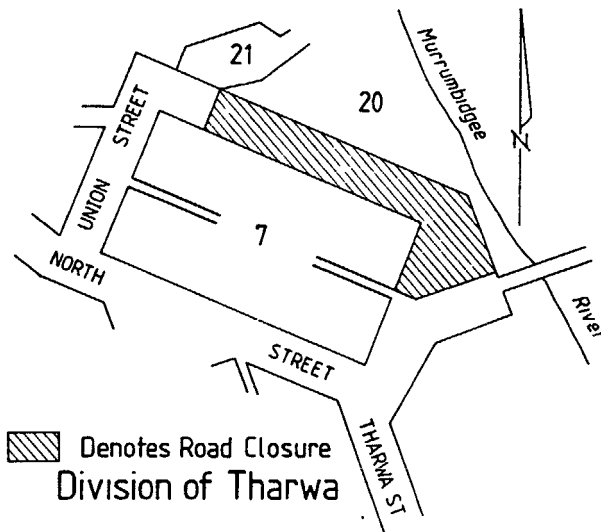
The person for the time being  
holding or performing the duties  
of the Office of Senior Executive  
Band 2 Position No 5244, Land Division,  
Department of the Environment Land and  
Planning, Delegate of the Minister.

**SCHEDULE**

All that land in the Australian Capital Territory, shown hatched on the plans annexed hereto:

Plan No. 1: Part of the road known as Bridge Street in the Division of Tharwa in the District of Paddys River.

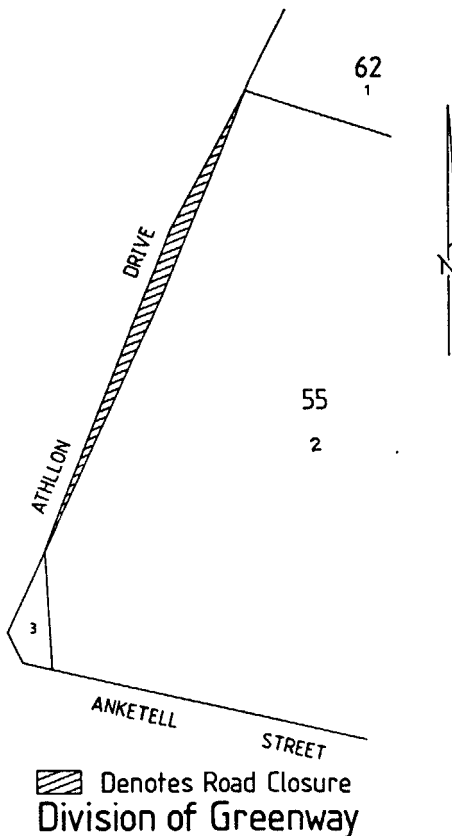
Plan No. 2: Part of the road known as Athllon Drive in the Division of Greenway in the District of Tuggeranong.



This is Plan Number One annexed to Instrument No. 3/94 signed on this 27<sup>th</sup> day of *January*, 1994.


  
.....  
Delegate's Initials

Note : The closure is of part of a road that was never constructed and is not required under current planning proposals.



This is Plan Number Two annexed to Instrument No. 3/94 signed on this  
of *January*, 1994.

27<sup>th</sup> day

  
.....  
Delegate's Initials

Note : The closure is of part of a road necessary to reflect current planning proposals.