



Australian Capital Territory
Gazette

SPECIAL GAZETTE

No. S291, Wednesday 14 December 1994

INSTRUMENT NO. 34/94

**PUBLIC ROADS ACT 1902 OF THE STATE OF NEW SOUTH WALES IN ITS
APPLICATION TO THE AUSTRALIAN CAPITAL TERRITORY**

NOTICE OF DECLARATION OF A PUBLIC ROAD

Pursuant to section 18 of the Public Roads Act 1902 (NSW) in its application to the Territory, I declare that the land described in the schedule to this Notice shall be a public road.

Moiya Haynes

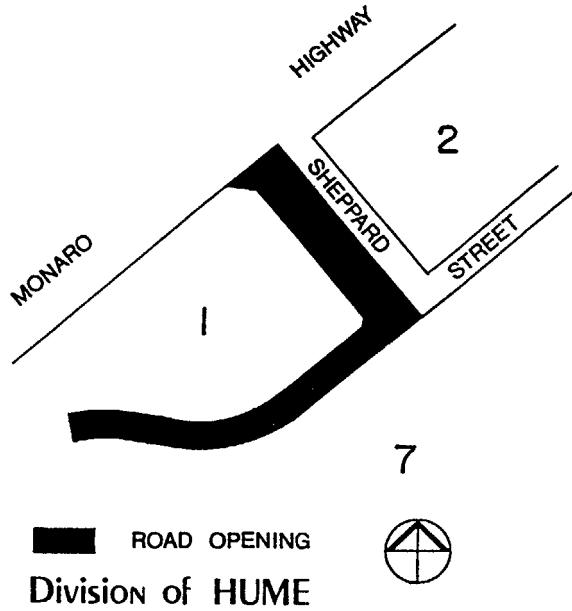
DATE *24 October 1994*

MOIYA ROBERTA HAYNES
Delegate of the Minister

SCHEDULE

All that land in the Australian Capital Territory, shown in thick black lines on the plan annexed hereto:

Plan No. 1 The land within Sections 1 and 7 in the Division of Hume in the District of Jerrabomberra.



This is Plan Number One annexed to Instrument No. 34/94 signed on this day of *24 October*, 1994.

MT
.....

Delegate's Initials

INSTRUMENT NO. 46/94


PUBLIC ROADS ACT 1902 (NSW)

NOTICE OF INTENTION TO CLOSE A PUBLIC ROAD

Pursuant to section 19 of the Public Roads Act 1902 (NSW) I notify that I am considering closing the roads described in the schedule to this notice. Any interested person who wishes to object to the closure of these roads may do so within one month of the publication of this notice by setting out any objections in writing to:

The Minister
Department of the Environment, Land and Planning
A.C.T. Land Information Office
PO Box 1908
CANBERRA CITY ACT 2601

Attention: Allan Eeles


.....

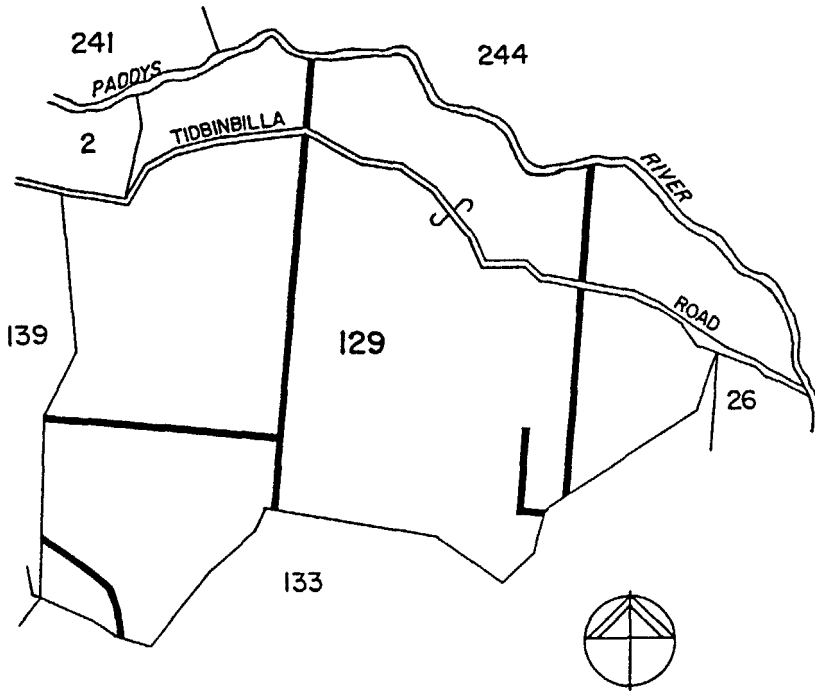
DATE 30 November 1994

MOIYA ROBERTA HAYNES
Delegate of the Minister.

SCHEDULE

All that land in the Australian Capital Territory, shown in thick black lines on the plan annexed hereto:

Plan No. 1: Old New South Wales roads within Block 129 in the District of Paddys River.



———— ROAD CLOSURE

DISTRICT OF PADDYS RIVER

This is Plan Number One annexed to Instrument No. 46/94 signed on this *thirtieth* day of *November*, 1994.

MT
.....
Delegate's Initials

NOTE: The intended closure is of old New South Wales roads that are not required under current lease proposals. The closure will not affect access to adjoining land.

INSTRUMENT NO. 47/94

PUBLIC ROADS ACT 1902 (NSW)

NOTICE OF INTENTION TO CLOSE A PUBLIC ROAD

Pursuant to section 19 of the Public Roads Act 1902 (NSW) I notify that I am considering closing the roads described in the schedule to this notice. Any interested person who wishes to object to the closure of these roads may do so within one month of the publication of this notice by setting out any objections in writing to:

The Minister
Department of the Environment, Land and Planning
A.C.T. Land Information Office
PO Box 1908
CANBERRA CITY ACT 2601

Attention: Allan Eeles

Moiya Haynes
.....

DATE *8 December 1994*
.....

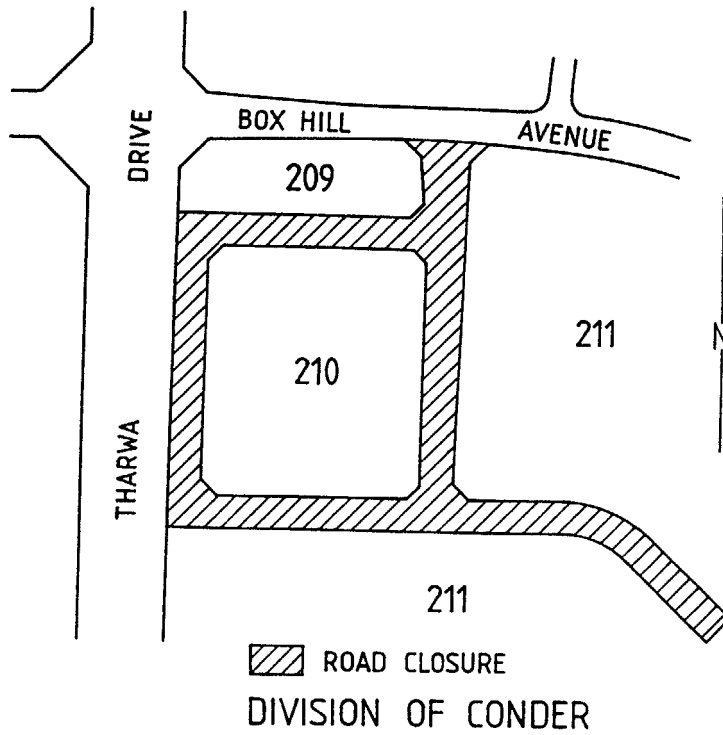
MOIYA ROBERTA HAYNES
Delegate of the Minister.

SCHEDULE

All that land in the Australian Capital Territory, shown hatched on the plans annexed hereto:

Plan No. 1: The roads within Sections 209 to 211 in the Division of Conder in the District of Tuggeranong.

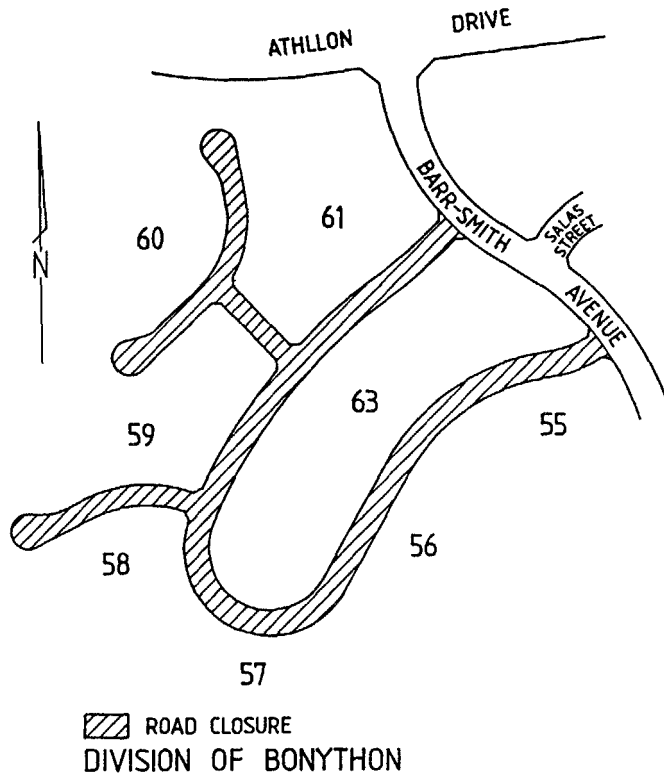
Plan No. 2: The roads within Sections 55 to 61 and 63 in the Division of Bonython in the District of Tuggeranong.



This is Plan Number One annexed to Instrument No. 47/94 signed on this *eighth* day of *December*, 1994.

MT
.....
Delegate's Initials

NOTE: The intended closure is of roads that are not required under the current planning proposals.



This is Plan Number Two annexed to Instrument No. 47/94 signed on this *eighth* day of *December*, 1994

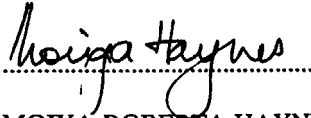
MF
.....
Delegate's Initials

NOTE: The intended closure is of roads that are not required under the current planning proposals.

INSTRUMENT NO. 48/94

PUBLIC ROADS ACT 1902 (NSW)
NOTICE OF DECLARATION OF A PUBLIC ROAD

Pursuant to section 18 of the Public Roads Act 1902 (NSW) I declare that the land described in the schedule to this notice shall be a public road.



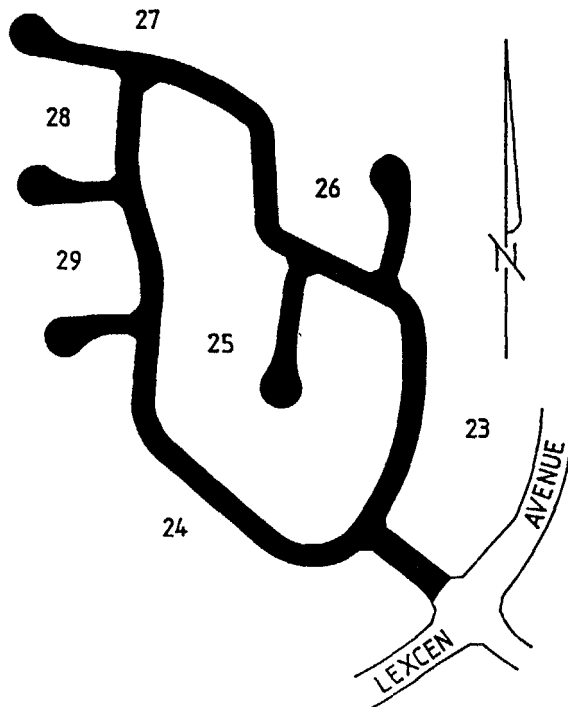
MOIYA ROBERTA HAYNES
Delegate of the Minister

DATE 30 November 1994

SCHEDULE

All that land in the Australian Capital Territory, shown in thick black lines on the plan annexed hereto:

Plan No. 1 The land within Sections 23 to 29 in the Division of Nicholls in the District of Gungahlin.



█ Denotes Road Opening
Division of NICHOLLS

This is Plan Number One annexed to Instrument No. 48/94 signed on this *thirtieth*
day of *November*, 1994.

MJ
.....

Delegate's Initials