



Australian Capital Territory

# Gazette

**SPECIAL GAZETTE**

**No. S18, Thursday 12 January 1995**

INSTRUMENT NO. 43/94

**PUBLIC ROADS ACT 1902 (NSW)**

**NOTICE OF DECLARATION OF A PUBLIC ROAD**

Pursuant to section 18 of the Public Roads Act 1902 (NSW) I declare that the land described in the schedule to this notice shall be a public road.

*Moiya Haynes*

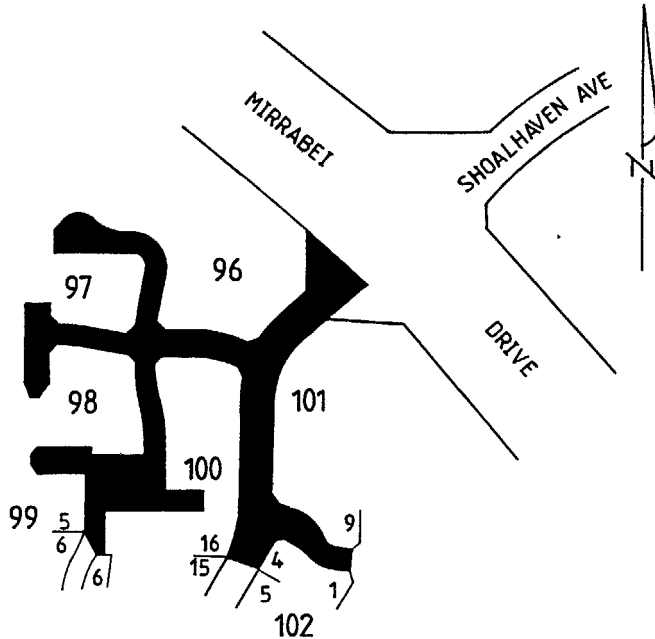
DATE *17 November 1994*

MOIYA ROBERTA HAYNES  
Delegate of the Minister

## SCHEDULE

All that land in the Australian Capital Territory, shown in thick black lines on the plan annexed hereto:

Plan No. 1 The land within Sections 96 to 102 in the Division of Ngunnawal in the District of Gungahlin.



■ Denotes Road Opening  
Division of NGUNNAWAL

This is Plan Number One annexed to Instrument No. 43/94 signed on this *seventeenth*  
day of *November*, 1994.

*MT*  
.....

Delegate's Initials

INSTRUMENT NO. 44/94

**PUBLIC ROADS ACT 1902 (NSW)**  
**NOTICE OF DECLARATION OF A PUBLIC ROAD**

Pursuant to section 18 of the Public Roads Act 1902 (NSW) I declare that the land described in the schedule to this notice shall be a public road.

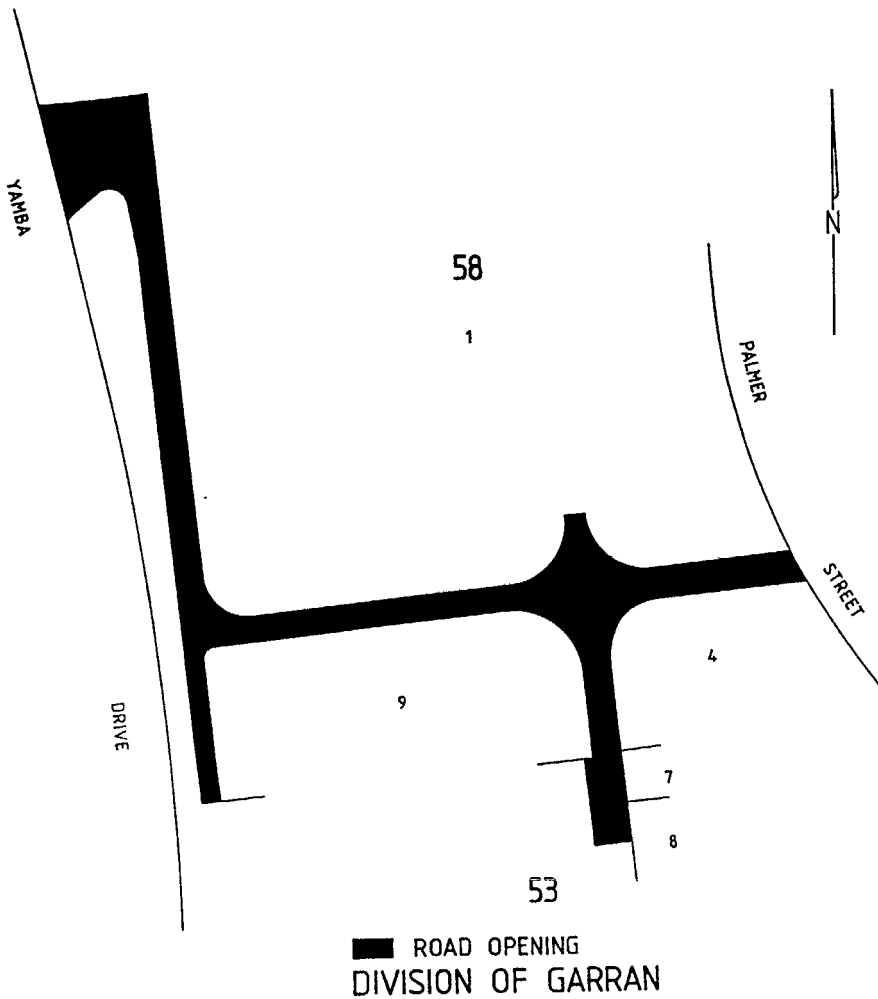
*Moiya Haynes*  
.....  
MOIYA ROBERTA HAYNES  
Delegate of the Minister

DATE *17 November 1994*  
.....

**SCHEDULE**

All that land in the Australian Capital Territory, shown in thick black lines on the plan annexed hereto:

Plan No. 1 The land within Sections 53 and 58 in the Division of Garran in the District of Woden Valley.



This is Plan Number One annexed to Instrument No. 44/94 signed on this *seventeenth* day of *November*, 1994.

*MT*

.....  
Delegate's Initials

INSTRUMENT NO. 45/94

**PUBLIC ROADS ACT 1902 (NSW)**  
**NOTICE OF DECLARATION OF A PUBLIC ROAD**

Pursuant to section 18 of the Public Roads Act 1902 (NSW) I declare that the land described in the schedule to this notice shall be a public road.

*Moiya Haynes*  
.....

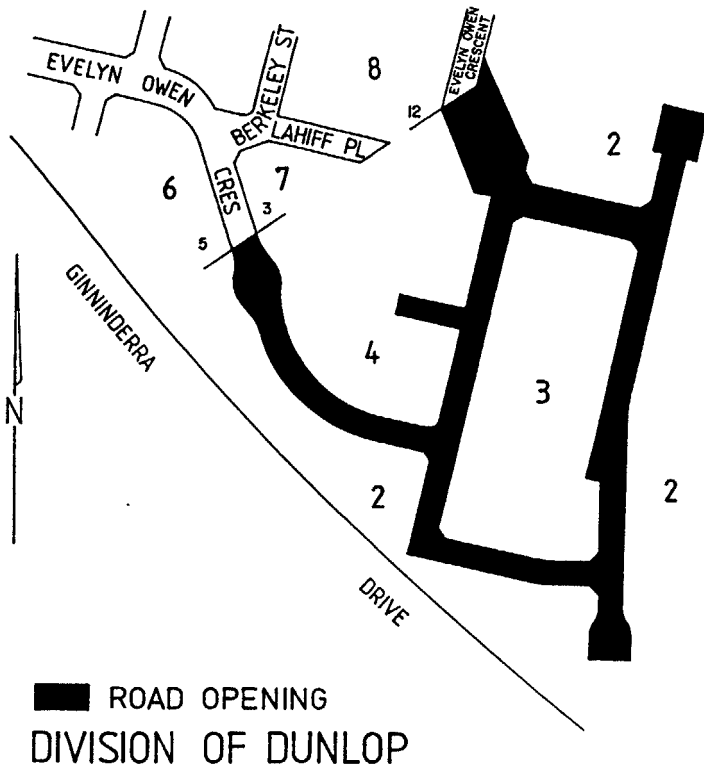
DATE *17 November 1994*  
.....

MOIYA ROBERTA HAYNES  
Delegate of the Minister

**SCHEDULE**

All that land in the Australian Capital Territory, shown in thick black lines on the plan annexed hereto:

Plan No. 1 The land within Sections 2 to 4 in the Division of Dunlop in the District of Belconnen.



This is Plan Number One annexed to Instrument No. 45/94 signed on this *Seventeenth* day of *November*, 1994.

*MT*  
.....

Delegate's Initials

INSTRUMENT NO. 49/94

**PUBLIC ROADS ACT 1902 (NSW)**  
**NOTICE OF DECLARATION OF A PUBLIC ROAD**

Pursuant to section 18 of the Public Roads Act 1902 (NSW) I declare that the land described in the schedule to this notice shall be a public road.

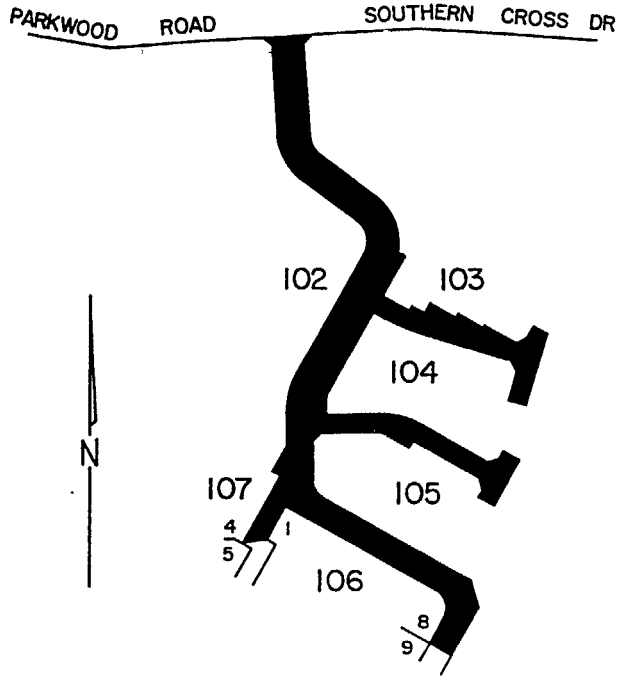
*Moiya Haynes*  
.....  
MOIYA ROBERTA HAYNES  
Delegate of the Minister

DATE *6 December 1994*  
.....

**SCHEDULE**

All that land in the Australian Capital Territory, shown in thick black lines on the plan annexed hereto:

Plan No. 1 The land within Sections 102 to 107 in the Division of Holt in the District of Belconnen.



ROAD OPENING  
DIVISION OF HOLT

This is Plan Number One annexed to Instrument No. 49/94 signed on this *sixth*  
day of *September*, 1994.

*MT*

.....

Delegate's Initials



INSTRUMENT NO. 53/94

**PUBLIC ROADS ACT 1902 (NSW)**  
**NOTICE OF DECLARATION OF A PUBLIC ROAD**

Pursuant to section 18 of the Public Roads Act 1902 (NSW) I declare that the land described in the schedule to this notice shall be a public road.

*Moiya Haynes*

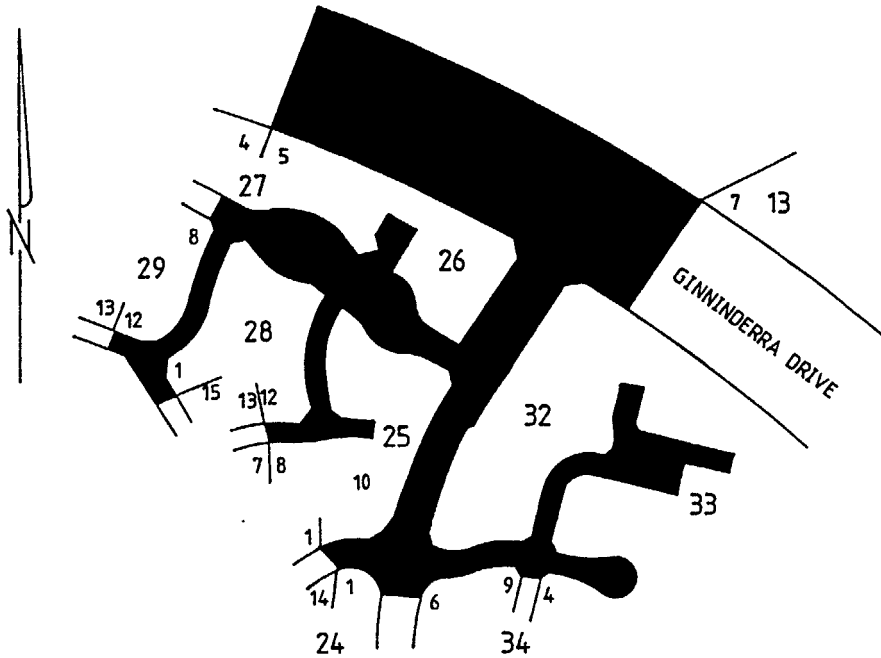
MOIYA ROBERTA HAYNES  
Delegate of the Minister

DATE *5 January 1995*

**SCHEDULE**

All that land in the Australian Capital Territory, shown in thick black lines on the plan annexed hereto:

Plan No. 1 The land within Sections 24 to 29, 32 to 34 and part of the land known as Ginninderra Drive in the Division of Dunlop in the District of Belconnen.



**■** Denotes Road Opening  
Division of DUNLOP

This is Plan Number One annexed to Instrument No. 53/94 signed on this day of *January*, 199*4*. *MT*

*MT*  
.....  
Delegate's Initials