



Australian Capital Territory  
**Gazette**

**SPECIAL GAZETTE**

No. S77, Friday 7 April 1995

ACT PLANNING AUTHORITY

LAND (PLANNING AND ENVIRONMENT) ACT 1991

NOTICE

VARIATION TO THE TERRITORY PLAN IN RELATION TO DEFINED LAND

DIVISION OF AMAROO

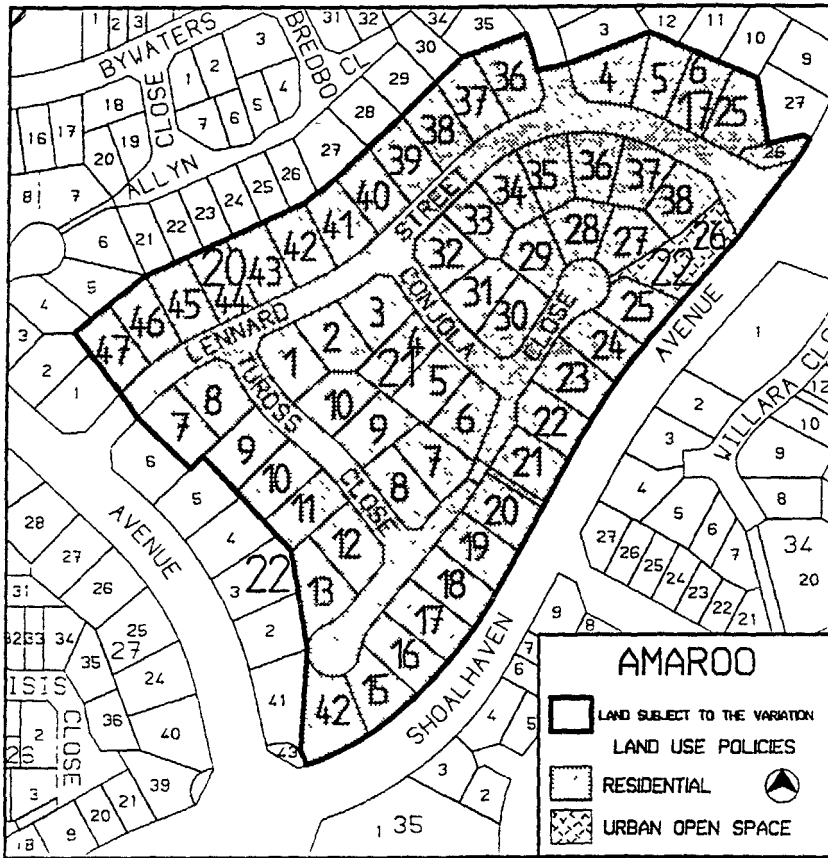
(Variation No.31)

I, George Tomlins, Chief Planner for the Australian Capital Territory, in accordance with section 32 of the Land (Planning and Environment) Act 1991, vary the Territory Plan to specify that land identified on the map at Annexure "A", being land within the Division of Amaroo, may be used for the purposes indicated in this Annexure.

  
George Tomlins  
Chief Planner

Dated this 31<sup>st</sup> day of March 1995

This is Annexure 'A' to  
Territory Plan Variation No.31



*[Signature]*  
31.3.95  
Chief Planner

**ACT PLANNING AUTHORITY**  
**LAND (PLANNING AND ENVIRONMENT) ACT 1991**

**NOTICE**

**VARIATION TO THE TERRITORY PLAN IN RELATION TO DEFINED LAND**

**DIVISION OF DUNLOP**

**(Variation No.36)**

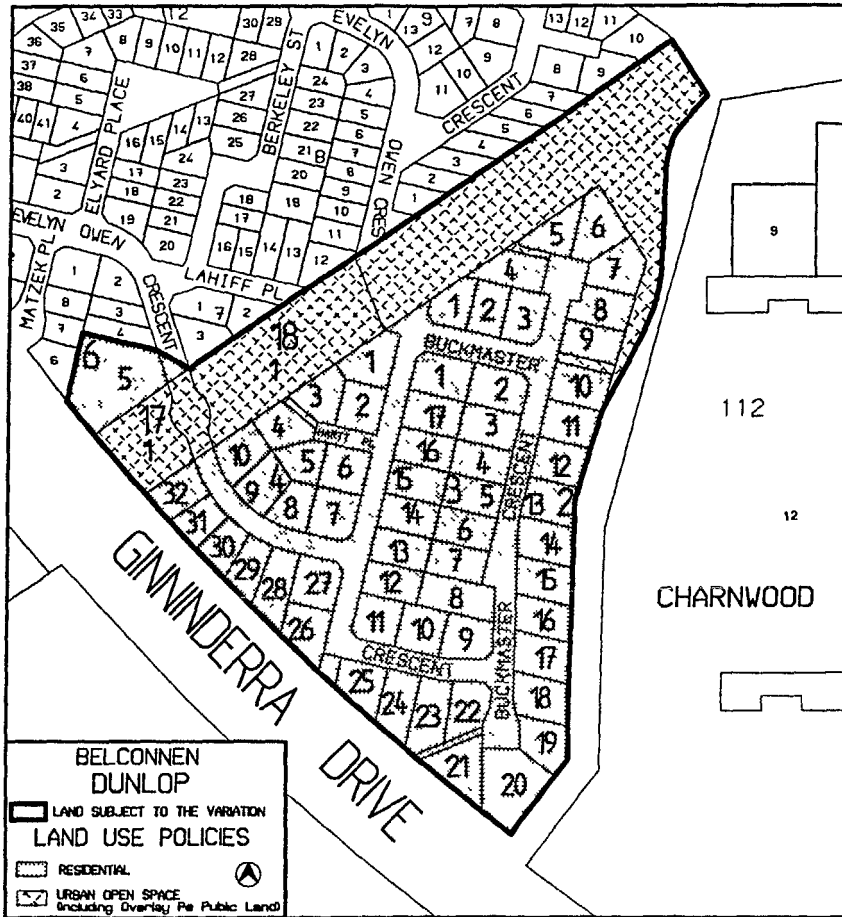
I, George Tomlins, Chief Planner for the Australian Capital Territory, in accordance with section 32 of the Land (Planning and Environment) Act 1991, vary the Territory Plan to specify that land identified on the map at Annexure "A", being land within the Division of Dunlop, may be used for the purposes indicated in this Annexure.



George Tomlins  
Chief Planner

Dated this 31<sup>st</sup> day of March 1995

This is Annexure 'A' to  
Territory Plan Variation No.36



*GT* 31/3/95  
Chief Planner

**ACT PLANNING AUTHORITY**  
**LAND (PLANNING AND ENVIRONMENT) ACT 1991**

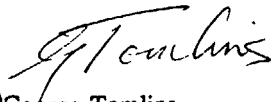
**NOTICE**

**VARIATION TO THE TERRITORY PLAN IN RELATION TO DEFINED LAND**

**DIVISION OF DUNLOP**

**(Variation No.38)**

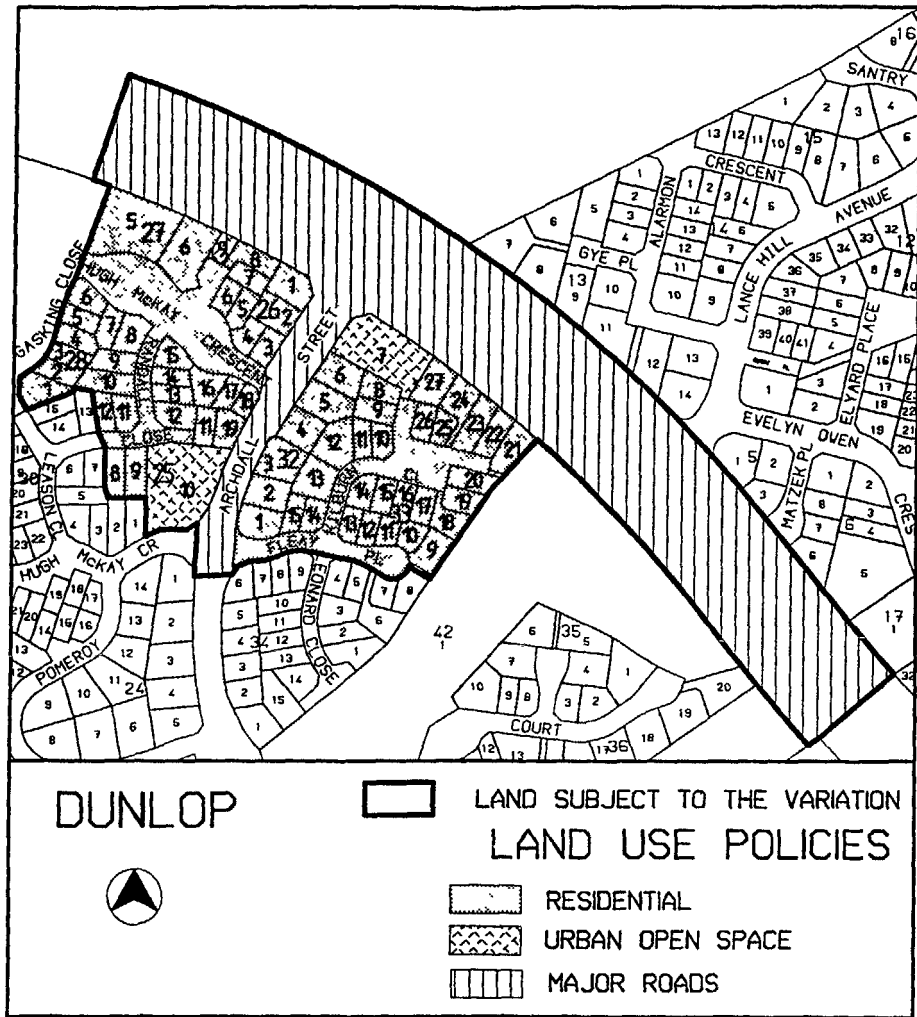
I, George Tomlins, Chief Planner for the Australian Capital Territory, in accordance with section 32 of the Land (Planning and Environment) Act 1991, vary the Territory Plan to specify that land identified on the map at Annexure "A", being land within the Division of Dunlop, may be used for the purposes indicated in this Annexure.



George Tomlins  
Chief Planner

Dated this 31<sup>st</sup> day of March 1995

This is Annexure 'A' to  
Territory Plan Variation No.38



*[Signature]*  
Chief Planner

**ACT PLANNING AUTHORITY**  
**LAND (PLANNING AND ENVIRONMENT) ACT 1991**

**NOTICE**

**VARIATION TO THE TERRITORY PLAN IN RELATION TO DEFINED LAND**

**DIVISION OF HOLT**

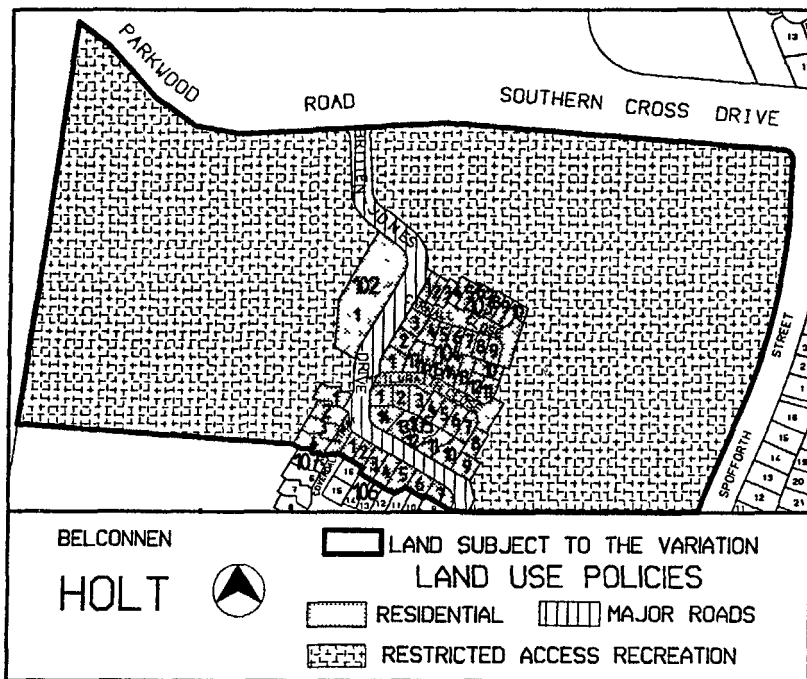
**(Variation No.39)**

I, George Tomlins, Chief Planner for the Australian Capital Territory, in accordance with section 32 of the Land (Planning and Environment) Act 1991, vary the Territory Plan to specify that land identified on the map at Annexure "A", being land within the Division of Holt, may be used for the purposes indicated in this Annexure.

  
George Tomlins  
Chief Planner

Dated this 31<sup>st</sup> day of March 1995

This is Annexure 'A' to  
Territory Plan Variation No.39



*GT* 31.3.95  
.....  
Chief Planner



**ACT PLANNING AUTHORITY**  
**LAND (PLANNING AND ENVIRONMENT) ACT 1991**

**NOTICE**

**VARIATION TO THE TERRITORY PLAN IN RELATION TO DEFINED LAND**

**DIVISION OF NICHOLLS**

**(Variation No.35)**

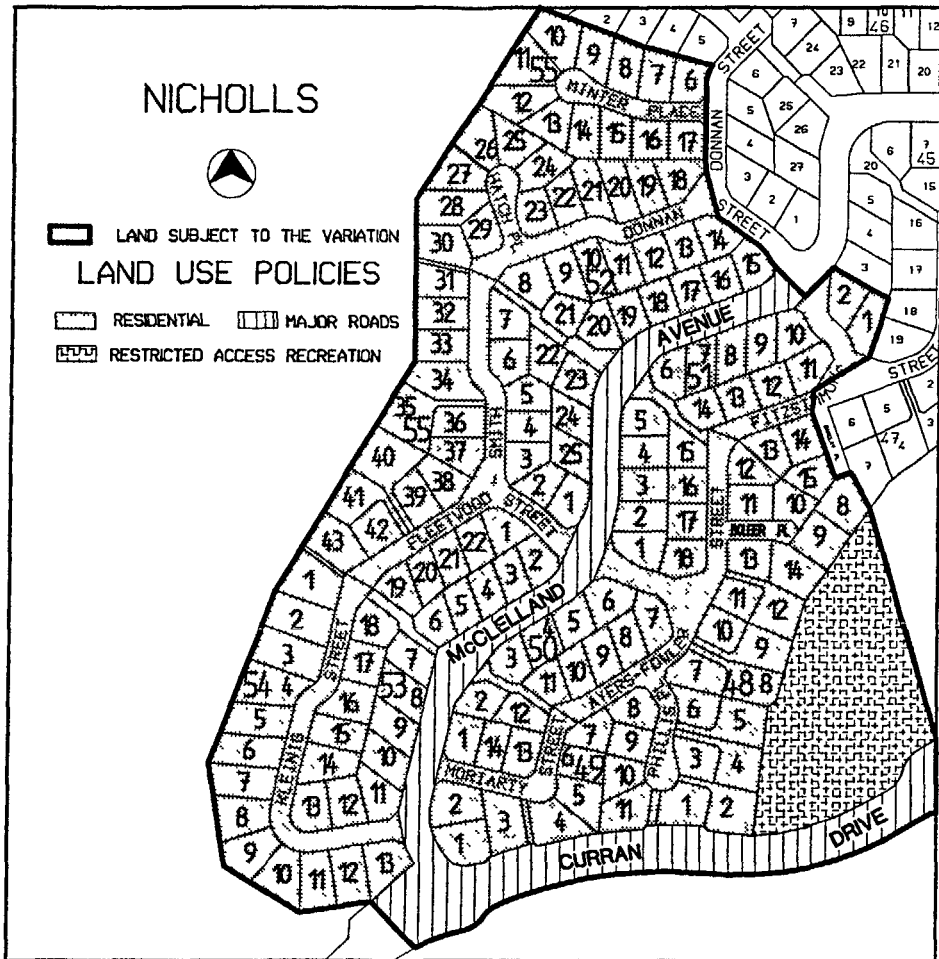
I, George Tomlins, Chief Planner for the Australian Capital Territory, in accordance with section 32 of the Land (Planning and Environment) Act 1991, vary the Territory Plan to specify that land identified on the map at Annexure "A", being land within the Division of Nicholls, may be used for the purposes indicated in this Annexure.



George Tomlins  
Chief Planner

Dated this *31<sup>st</sup>* day of March 1995

This is Annexure 'A' to  
Territory Plan Variation No.35



*[Signature]* 31.3.95  
Chief Planner