



Australian Capital Territory  
**Gazette**

**SPECIAL GAZETTE**


No. S110, Wednesday 5 June 1996

INSTRUMENT NO. R12/96

**PUBLIC ROADS ACT 1902 (NSW)**

**NOTICE OF DECLARATION OF A PUBLIC ROAD**

Pursuant to section 18 of the Public Roads Act 1902 (NSW) I declare that the land described below shall be a public road.

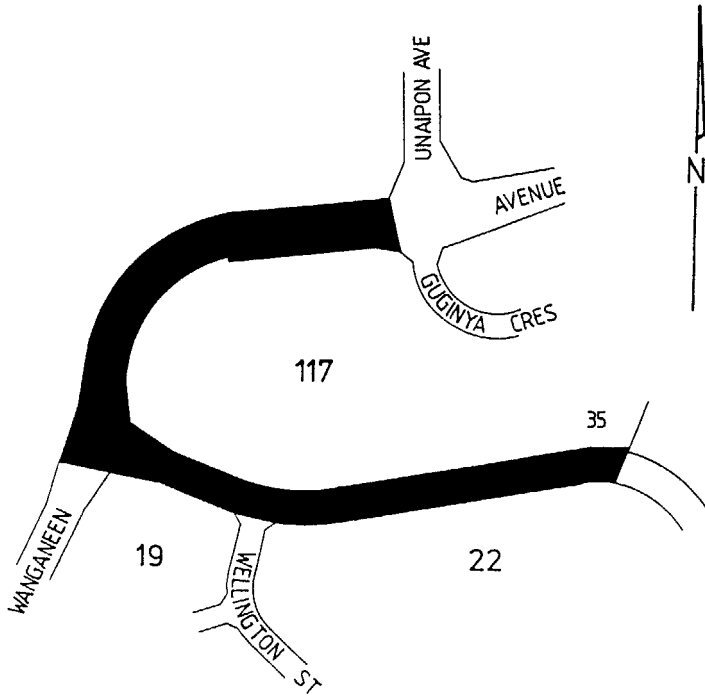


.....

DATE 27 May 1996

KEN HORSHAM  
Delegate of the Minister

The land within Sections 19, 22 and 117 in the Division of Ngunnawal in the District of Gungahlin, shown in thick black lines on the plan annexed hereto.



ROAD OPENING  
DIVISION OF NGUNNAWAL

This is the plan annexed to Instrument No. R12/96 signed on this 27<sup>th</sup>  
day of May, 1996.


*beff*

Delegate's Initials

INSTRUMENT NO. R13/96

**PUBLIC ROADS ACT 1902 (NSW)**  
**NOTICE OF DECLARATION OF A PUBLIC ROAD**

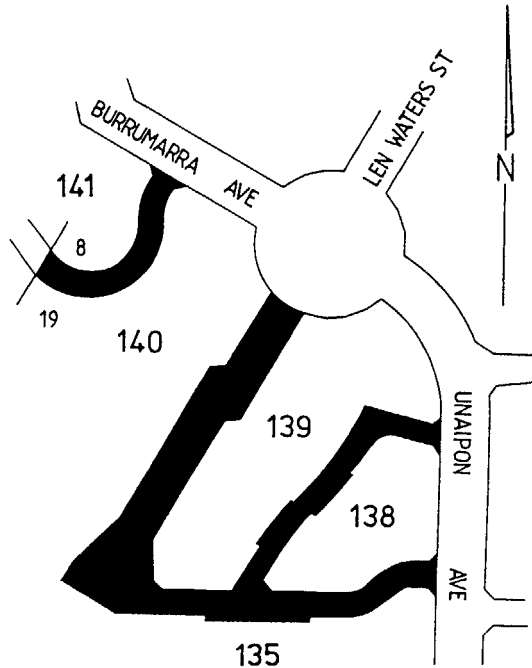
Pursuant to section 18 of the Public Roads Act 1902 (NSW) I declare that the land described below shall be a public road.


  
.....

DATE ..... 27 May 1996 .....

KEN HORSHAM  
Delegate of the Minister

The land within Sections 135 and 138 to 141 in the Division of Ngunnawal in the District of Gungahlin, shown in thick black lines on the plan annexed hereto.



 ROAD OPENING  
DIVISION OF NGUNNAWAL

This is the plan annexed to Instrument No. R13/96 signed on this 27<sup>th</sup>  
day of *may*, 1996.

*WJ*  
.....

Delegate's Initials