



Australian Capital Territory
Gazette

SPECIAL GAZETTE

No. S270, Friday 18 October, 1996

PLANNING AND LAND MANAGEMENT GROUP
DEPARTMENT OF URBAN SERVICES

LAND (PLANNING AND ENVIRONMENT) ACT 1991


NOTICE

VARIATION TO THE TERRITORY PLAN IN RELATION TO DEFINED LAND

DIVISION OF NGUNNAWAL

(Variation No.68)

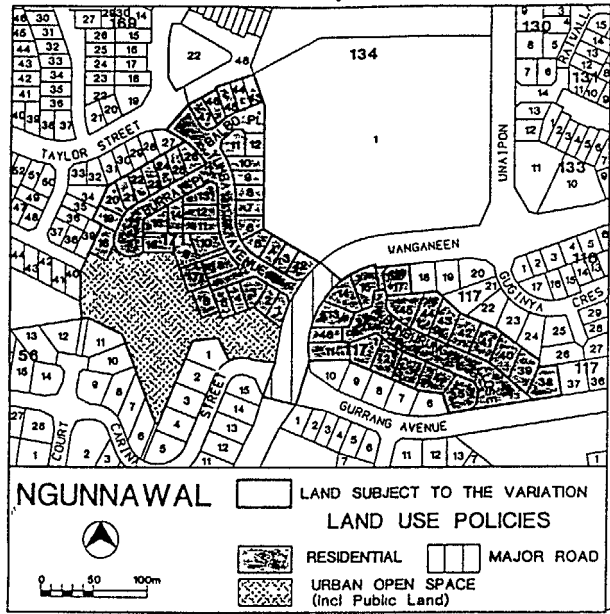
I, Gary Prattley Chief Planner for the Australian Capital Territory, in accordance with section 32 of the Land (Planning and Environment) Act 1991, vary the Territory Plan to specify that land identified on maps at Annexure "A" and Annexure "B", being land within the Division of Ngunnawal, may be used for the purposes indicated in the Annexures.



Gary Prattley
Chief Planner

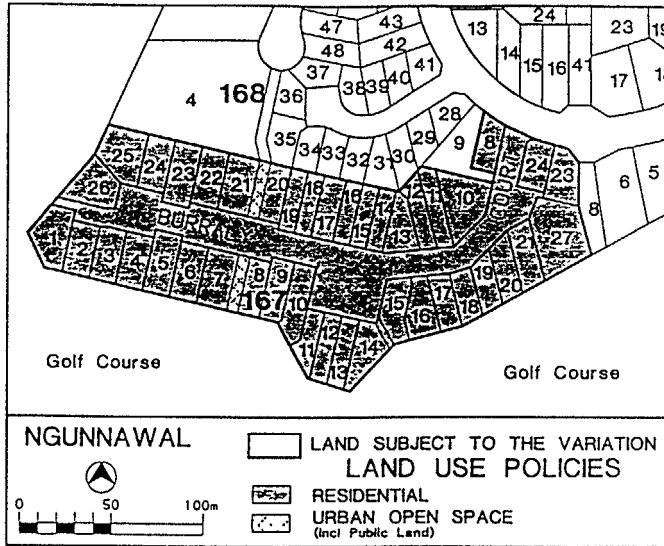
Dated this 14th day OCTOBER 1996

This is Annexure "A" to
Territory Plan Variation No. 68



[Signature]
Chief Planner

This is Annexure 'B' to
Territory Plan Variation No. 68



[Handwritten Signature]
Chief Planner

**PLANNING AND LAND MANAGEMENT GROUP
DEPARTMENT OF URBAN**

LAND (PLANNING AND ENVIRONMENT) ACT 1991


NOTICE

VARIATION TO THE TERRITORY PLAN IN RELATION TO DEFINED LAND

DIVISION OF DUNLOP

(Variation No.69)

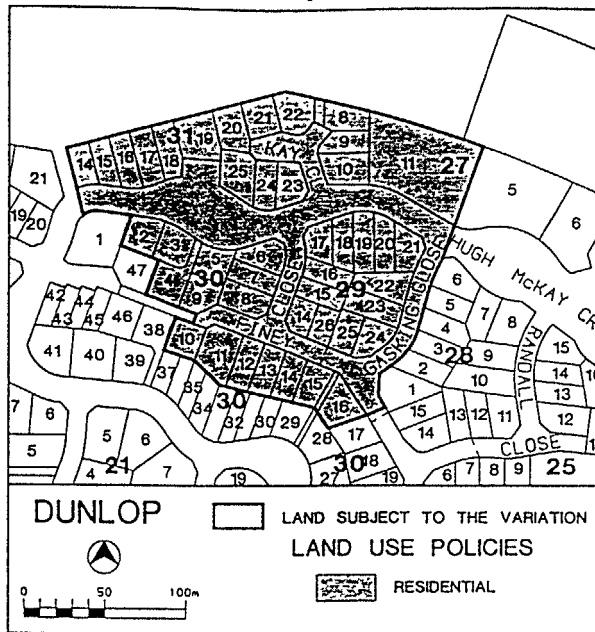
I, Gary Prattley, Chief Planner for the Australian Capital Territory, in accordance with section 32 of the Land (Planning and Environment) Act 1991, vary the Territory Plan to specify that land identified on the map at Annexure "A", being land within the Division of Dunlop, may be used for the purposes indicated in this Annexure.



Gary Prattley
Chief Planner

Dated this *14th* day of *October* 1996

This is Annexure "A" to
Territory Plan Variation No. 69



[Handwritten Signature]
Chief Planner