



Australian Capital Territory  
**Gazette**

**SPECIAL GAZETTE**

No. S326, Friday 6 December, 1996

INSTRUMENT NO. R28/96

**PUBLIC ROADS ACT 1902 (NSW)**

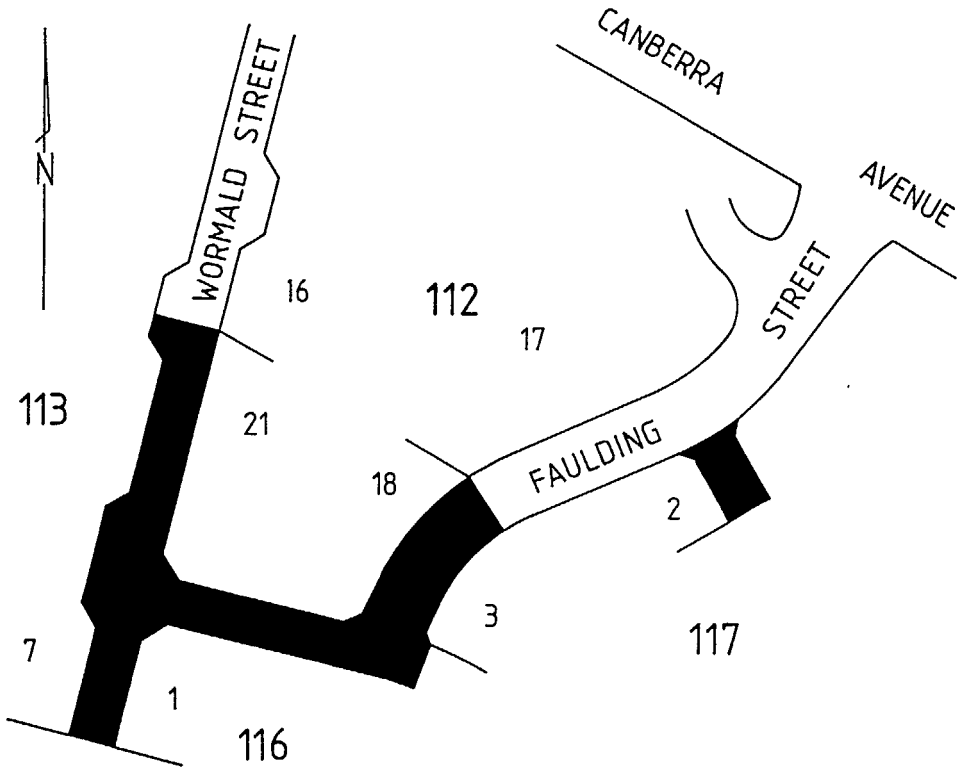
**NOTICE OF DECLARATION OF A PUBLIC ROAD**

Pursuant to section 18 of the Public Roads Act 1902 (NSW) I declare that the land described below shall be a public road.

GARY NOEL PRATTLEY  
Delegate of the Minister

DATE 29/11/96

The land within Sections 112, 113, 116 & 117 in the Division of Symonston in the District of Jerrabomberra, shown in thick black lines on the plan annexed hereto.



 ROAD OPENING  
DIVISION OF SYMONSTON

This is the plan annexed to Instrument No. R28/96 signed on this 29<sup>th</sup>  
day of November, 1996.


Delegate's Initials

INSTRUMENT NO. R29/96

**PUBLIC ROADS ACT 1902 (NSW)**

**NOTICE OF DECLARATION OF A PUBLIC ROAD**

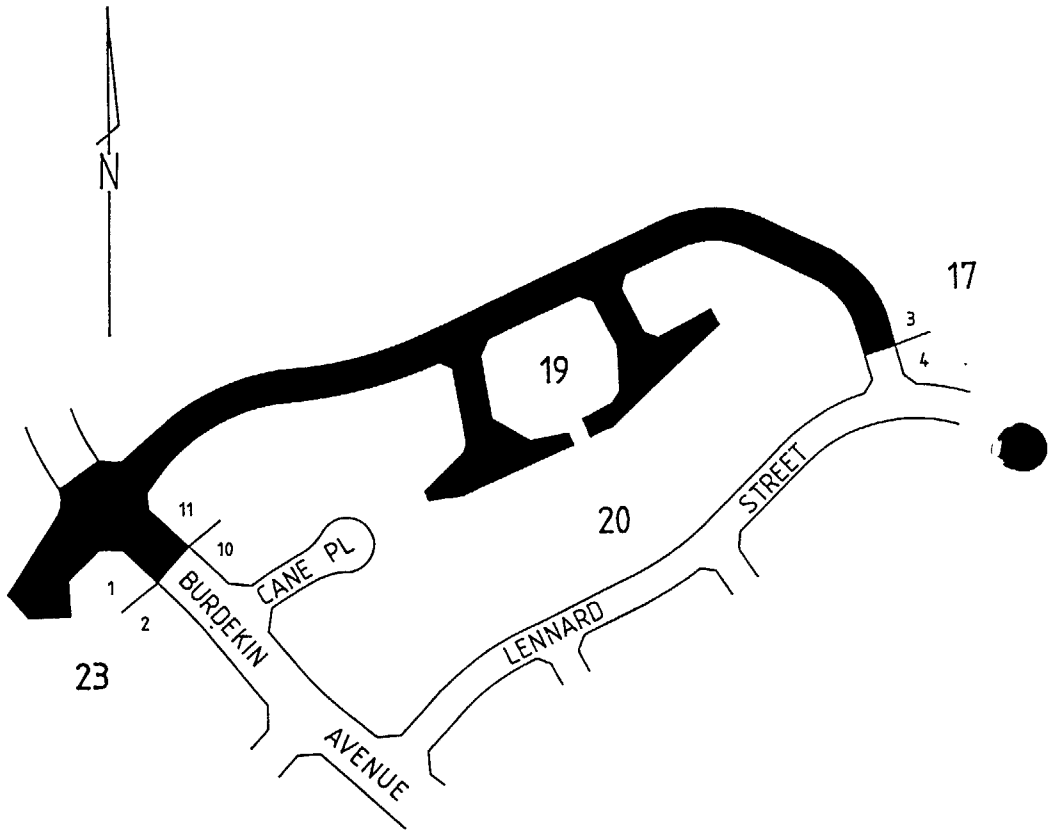
Pursuant to section 18 of the Public Roads Act 1902 (NSW) I declare that the land described below shall be a public road.



GARY NOEL PRATTLEY  
Delegate of the Minister

DATE 29th November 1996

The land within Sections 17, 19, 20 & 23 in the Division of Amaroo in the District of Gungahlin, shown in thick black lines on the plan annexed hereto.



**█** Road Opening  
Division of AMAROO

This is the plan annexed to Instrument No. R29/96 signed on this *29<sup>th</sup>*  
day of *November*, 1996.

Delegate's Initials