



Australian Capital Territory

# Gazette

**SPECIAL GAZETTE**

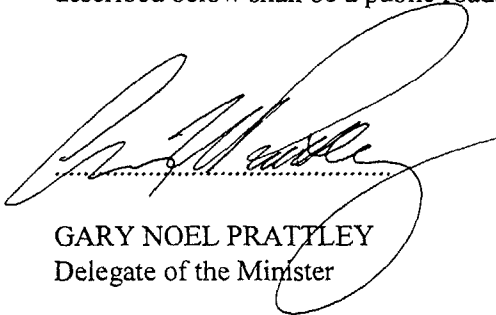
No. S156, Thursday 5 June, 1997

INSTRUMENT NO. R20/97

**PUBLIC ROADS ACT 1902 (NSW)**

**NOTICE OF DECLARATION OF A PUBLIC ROAD**

Pursuant to section 18 of the Public Roads Act 1902 (NSW) I declare that the land described below shall be a public road.

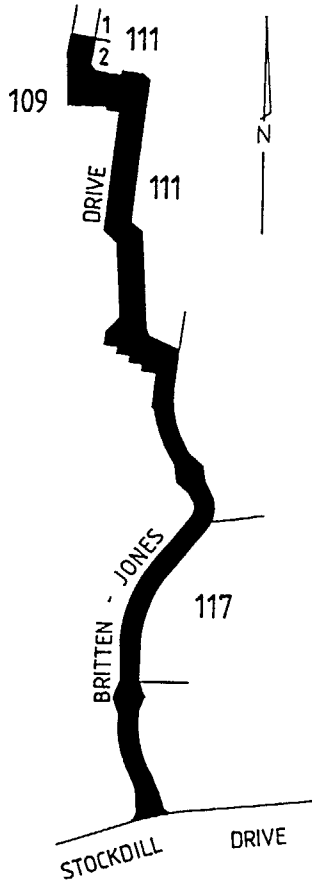


.....

GARY NOEL PRATTLEY  
Delegate of the Minister


DATE 28 May 1997

The land within Sections 109, 111 and 117 known as Britten-Jones Drive in the Division of Holt in the District of Belconnen shown in thick black lines on the plan annexed hereto.



■ ROAD OPENING  
Division of HOLT

This is the plan annexed to Instrument No. R20/97 signed on this *28th*  
day of *MAY*, 1997.


  
.....  
Delegate's Initials

INSTRUMENT NO. R22/97

**PUBLIC ROADS ACT 1902 (NSW)**

**NOTICE OF DECLARATION OF A PUBLIC ROAD**

Pursuant to section 18 of the Public Roads Act 1902 (NSW) I declare that the land described below shall be a public road.

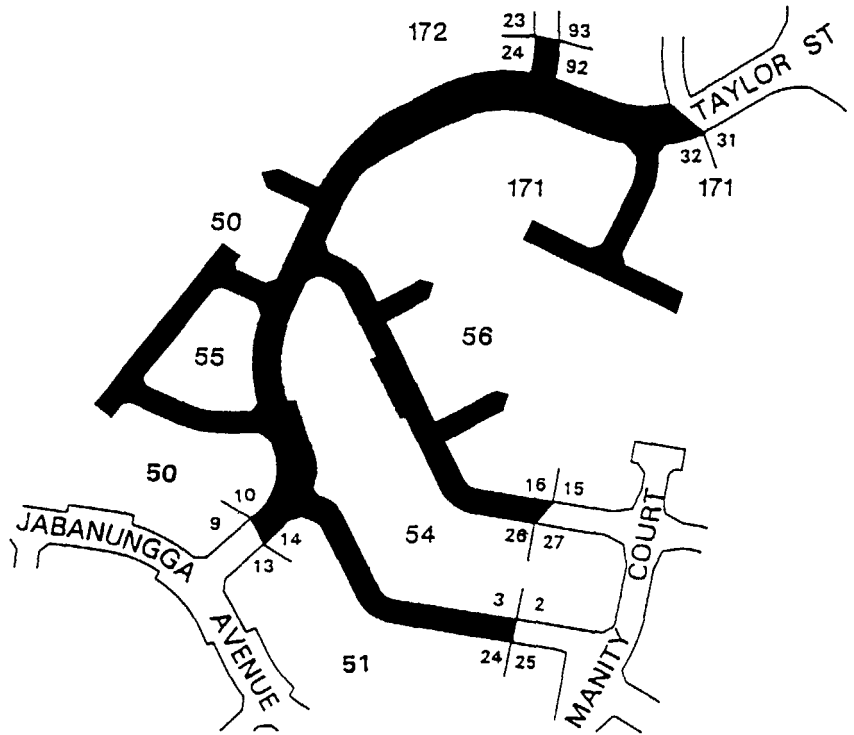


.....

DATE 28<sup>th</sup> May 1997

GARY NOEL PRATTLEY  
Delegate of the Minister

The land within Sections 50, 51, 54 to 56, 171 and 172 in the Division of Ngunnawal in the District of Gungahlin, shown in thick black lines on the plan annexed hereto.



Road opening



## Division of NGUNNAWAL

This is the plan annexed to Instrument No. R22/97 signed on this *28th*  
day of *MAY*, 1997.

Delegate's Initials