



Australian Capital Territory Gazette

SPECIAL GAZETTE

No. S12, Friday 12 March, 1999

**ACT GOVERNMENT
PLANNING AND LAND MANAGEMENT GROUP**

**DRAFT VARIATION NO.114 TO THE TERRITORY PLAN
HERITAGE PLACES REGISTER
OLD RED HILL PRECINCT**

A draft Variation to the Territory Plan has been prepared by the Planning and Land Management Group (PALM) of Urban Services (incorporating the functions of the ACT Planning Authority), relating to the proposed placement of the Old Red Hill Precinct on the Heritage Places Register.

The draft Variation proposes to enter the Old Red Hill Precinct, Red Hill onto the Heritage Places Register as part of the Territory Plan.

Under the provision of section 11 of the *Land (Planning and Environment) Act 1991* (the Land Act), this draft Variation (No.114) has no interim effect as prescribed by section 9 of the Land Act.

From Monday 15 March 1999 until Tuesday 27 April 1999, copies of the draft Variation to the Territory Plan may be:

- inspected at ACT Government Libraries at Belconnen, Civic, Dickson, Erindale, Griffith, Kippax, Tuggeranong and Woden during normal opening hours;
- inspected at, or obtained from, the PALM Shopfront at Dame Pattie Menzies House, 16 Challis Street, Dickson, during normal office hours; and
- inspected on the PALM Website at <http://www.palm.act.gov.au>

Written comments on the draft Variation should be submitted, by **Tuesday 27 April 1999**, to:

**The Executive Director
Planning and Land Management Group
Urban Services Department
GPO Box 1908
CANBERRA ACT 2601
Attention: Mr P Harris.**

Comments can also be sent via Email to:
or by Facsimile to:

**terrplan@dpa.act.gov.au
62071710.**

Copies of all written comments received in response to the draft Variation, including those from the National Capital Authority (NCA), will be made available for public inspection during normal office hours, from Wednesday 28 April 1999 until Tuesday 19 May 1999, at the PALM Shopfront in Dame Pattie Menzies House, 16 Challis Street, Dickson. Any comments received from the NCA after Tuesday 27 April 1999 will be available for perusal for 21 days from the date of receipt.

ACT Government Homepage:<http://www.act.gov.au>

**ACT GOVERNMENT
PLANNING AND LAND MANAGEMENT GROUP**

**DRAFT VARIATION NO.94 TO THE TERRITORY PLAN
RED HILL SECTION 56 BLOCK 1 -
FEDERAL GOLF COURSE**

A draft Variation to the Territory Plan has been prepared by the Planning and Land Management Group (PALM) of Urban Services (incorporating the functions of the ACT Planning Authority), relating to the Federal Golf Club.

The draft Variation proposes to vary the Territory Plan to:

- allow for the development of 59 dwellings on a 4.703 hectare site within the Federal Golf Club's lease on Block 1 Section 56, Red Hill; and
- expand the area of Public Land (Nature Park) by 9.221 hectares to incorporate land currently included in the Restricted Access Recreation Land Use Policy.

Provided it is not deferred, the provisions of this draft Variation have interim effect until 11 March 2000 or for the "defined period", whichever is the shorter. The "defined period" commenced on 12 March 1999 and continues until the proposals in the draft Variation, or the corresponding Plan Variation:

- come into effect;
- or are rejected by the Legislative Assembly;
- or are withdrawn.

During the period these provisions have interim effect, the Territory, the Executive, a Minister or a Territory Authority shall not do, or approve the doing of, any act which would be inconsistent with the Territory Plan, or the Plan if it was varied in accordance with the provisions of the draft Variation.

Section 11 of the *Land (Planning and Environment) Act 1991* (the Land Act), concerning the Heritage Places Register, does not apply to this draft Variation.

From Monday 15 March 1999 until Tuesday 27 April 1999, copies of the draft Variation to the Territory Plan may be:

- inspected at ACT Government Libraries at Belconnen, Civic, Dickson, Erindale, Griffith, Kippax, Tuggeranong and Woden during normal opening hours;
- inspected at, or obtained from, the PALM Shopfront at Dame Pattie Menzies House, 16 Challis Street, Dickson, during normal office hours; and
- inspected on the PALM Website at <http://www.palm.act.gov.au>

Written comments on the draft Variation should be submitted, by **Tuesday 27 April 1999**, to:

**The Executive Director
Planning and Land Management Group
Urban Services Department
GPO Box 1908
CANBERRA ACT 2601
Attention: Mr P Harris.**

Comments can also be sent via Email to:
or by Facsimile to:

**terrplan@dpa.act.gov.au
62071710.**

Copies of all written comments received in response to the draft Variation, including those from the National Capital Authority (NCA), will be made available for public inspection during normal office hours, from Wednesday 28 April 1999 until Tuesday 19 May 1999, at the PALM Shopfront in Dame Pattie Menzies House, 16 Challis Street, Dickson. Any comments received from the NCA after Tuesday 27 April 1999 will be available for perusal for 21 days from the date of receipt.



ACT Government

AUSTRALIAN CAPITAL TERRITORY

LAND (PLANNING AND ENVIRONMENT) ACT 1991

NOTICE

VARIATION TO THE TERRITORY PLAN IN RELATION TO DEFINED LAND

DIVISION OF NGUNNAWAL

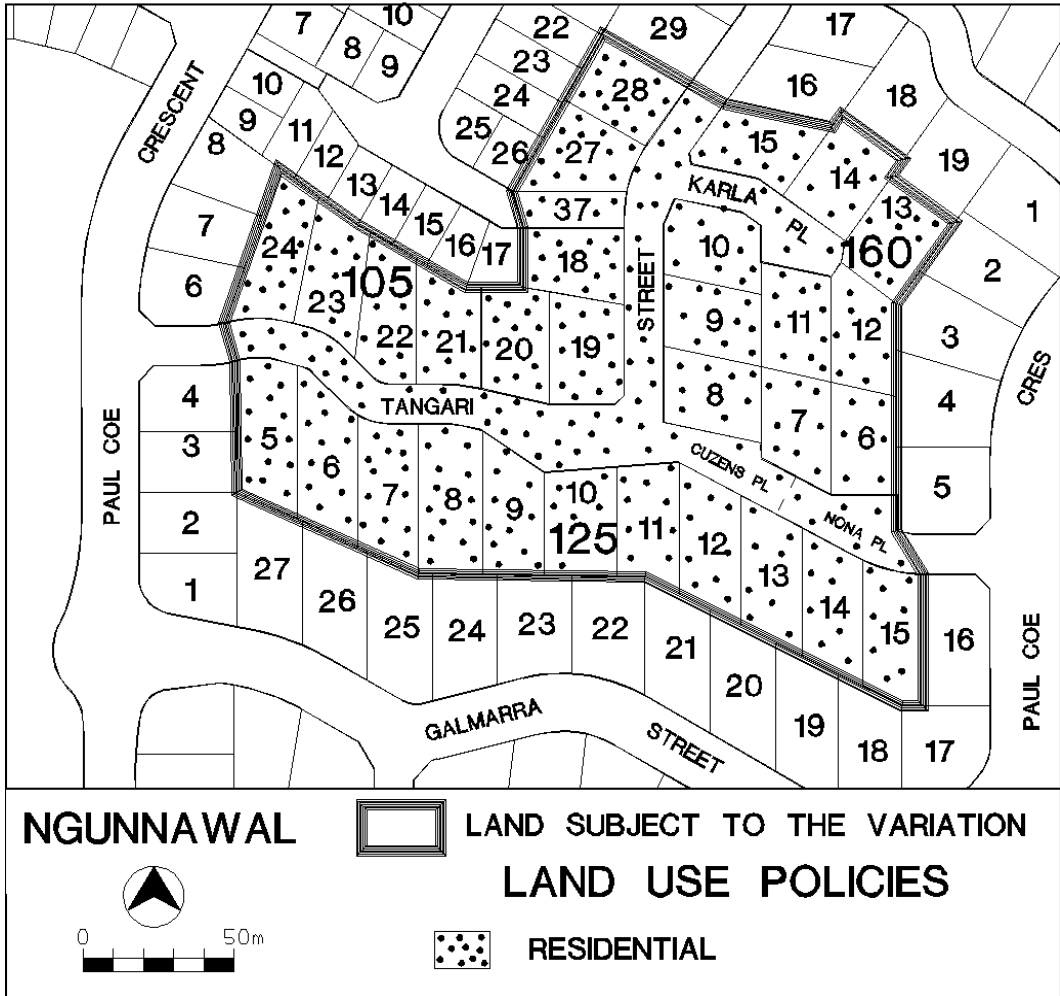
(Variation No. 131)

Under subsection 32(1) of the *Land (Planning and Environment) Act 1991*, I vary the Territory Plan to specify that the land identified on the maps at Annexures A and B, being land within the Division of Ngunnawal, may be used for the purposes indicated in the Annexure.

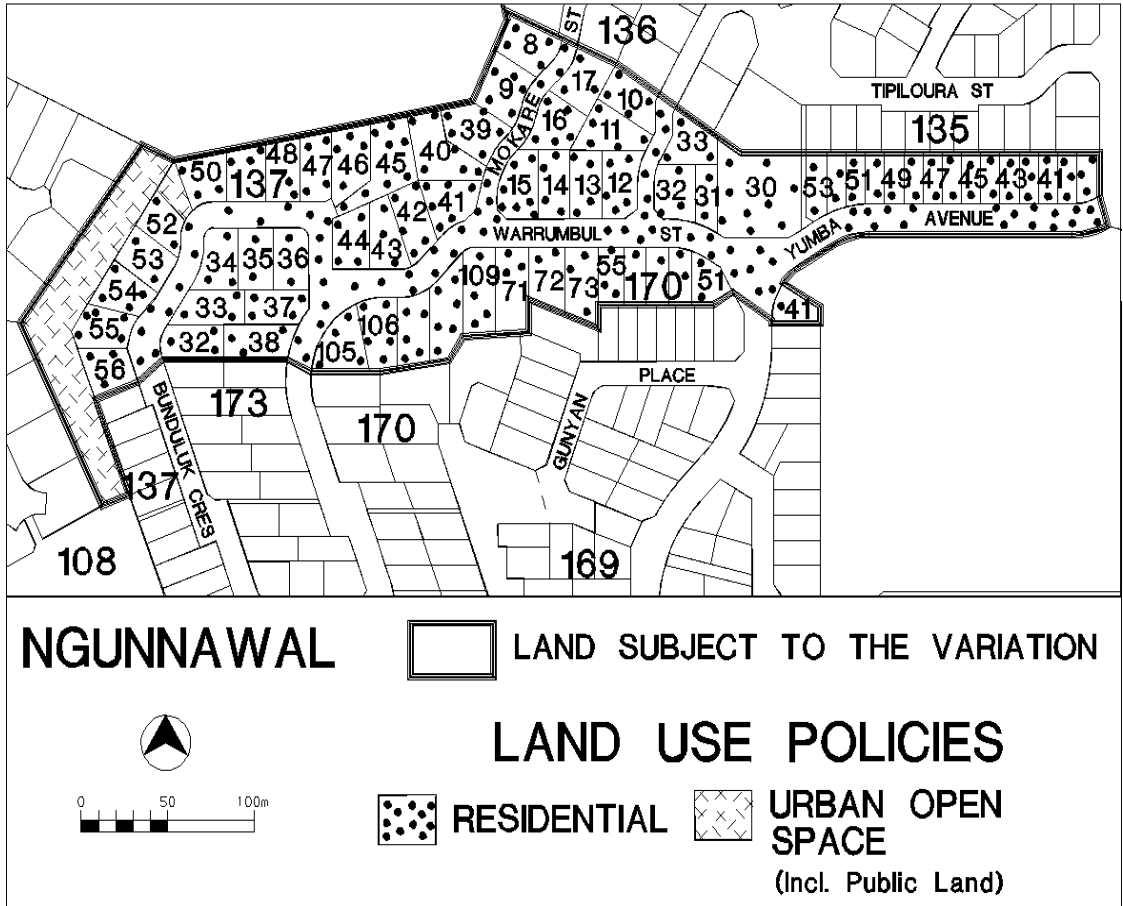
Lincoln James Hawkins
Australian Capital Territory Planning Authority

Dated the 26th day of February 1999.

This is Annexure A to Territory Plan Variation No. 131



This is Annexure B to Territory Plan Variation No. 131





ACT Government

AUSTRALIAN CAPITAL TERRITORY

LAND (PLANNING AND ENVIRONMENT) ACT 1991

NOTICE

VARIATION TO THE TERRITORY PLAN IN RELATION TO DEFINED LAND

DIVISION OF NICHOLLS

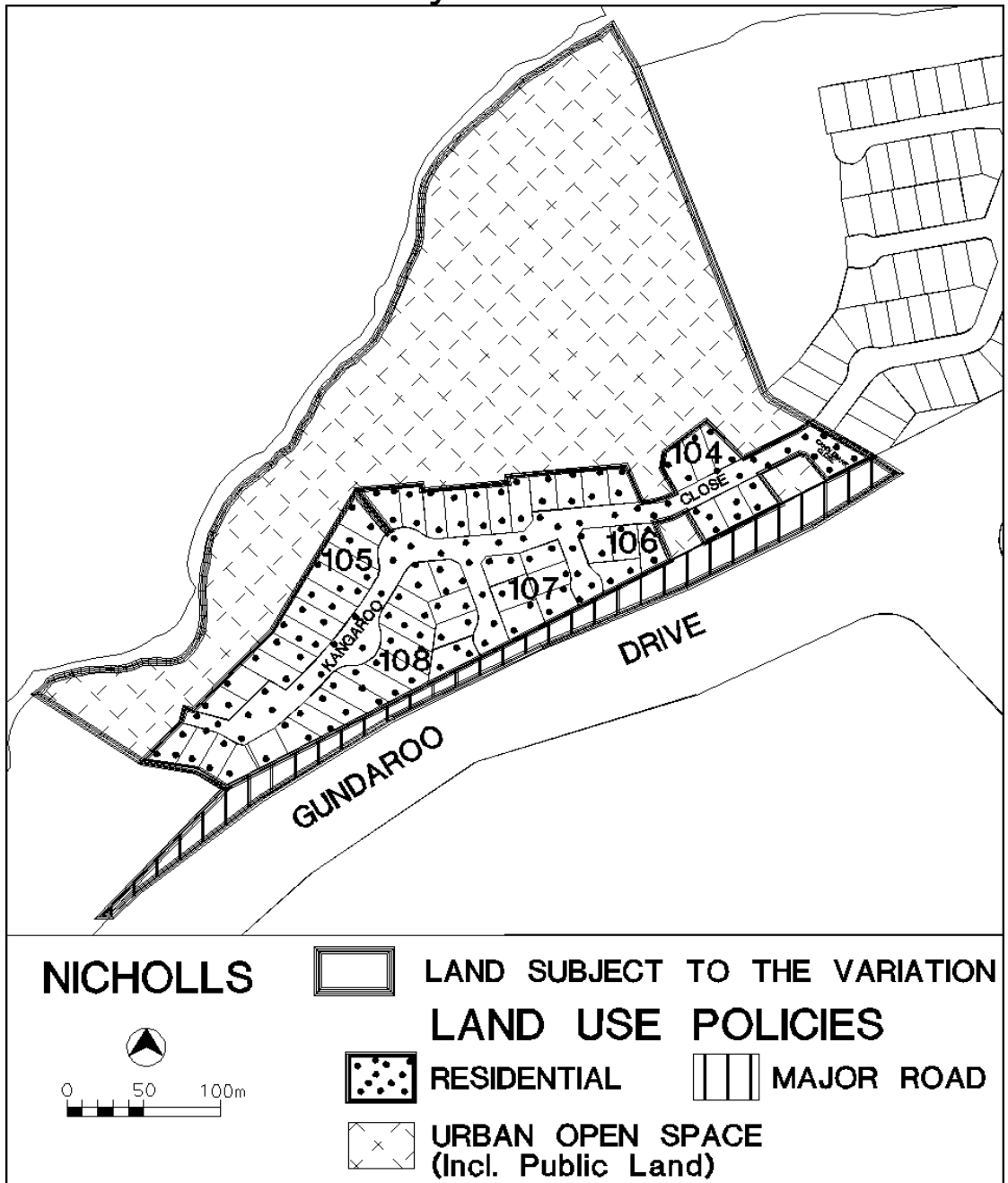
(Variation No. 132)

Under subsection 32(1) of the *Land (Planning and Environment) Act 1991*, I vary the Territory Plan to specify that the land identified on the map at Annexure A, being land within the Division of Nicholls, may be used for the purposes indicated in the Annexure.

Lincoln James Hawkins
Australian Capital Territory Planning Authority

Dated the 26th day of February 1999.

This is Annexure A to Territory Plan Variation No. 132





ACT Government

AUSTRALIAN CAPITAL TERRITORY

LAND (PLANNING AND ENVIRONMENT) ACT 1991

NOTICE

VARIATION TO THE TERRITORY PLAN IN RELATION TO DEFINED LAND

DIVISION OF AMAROO

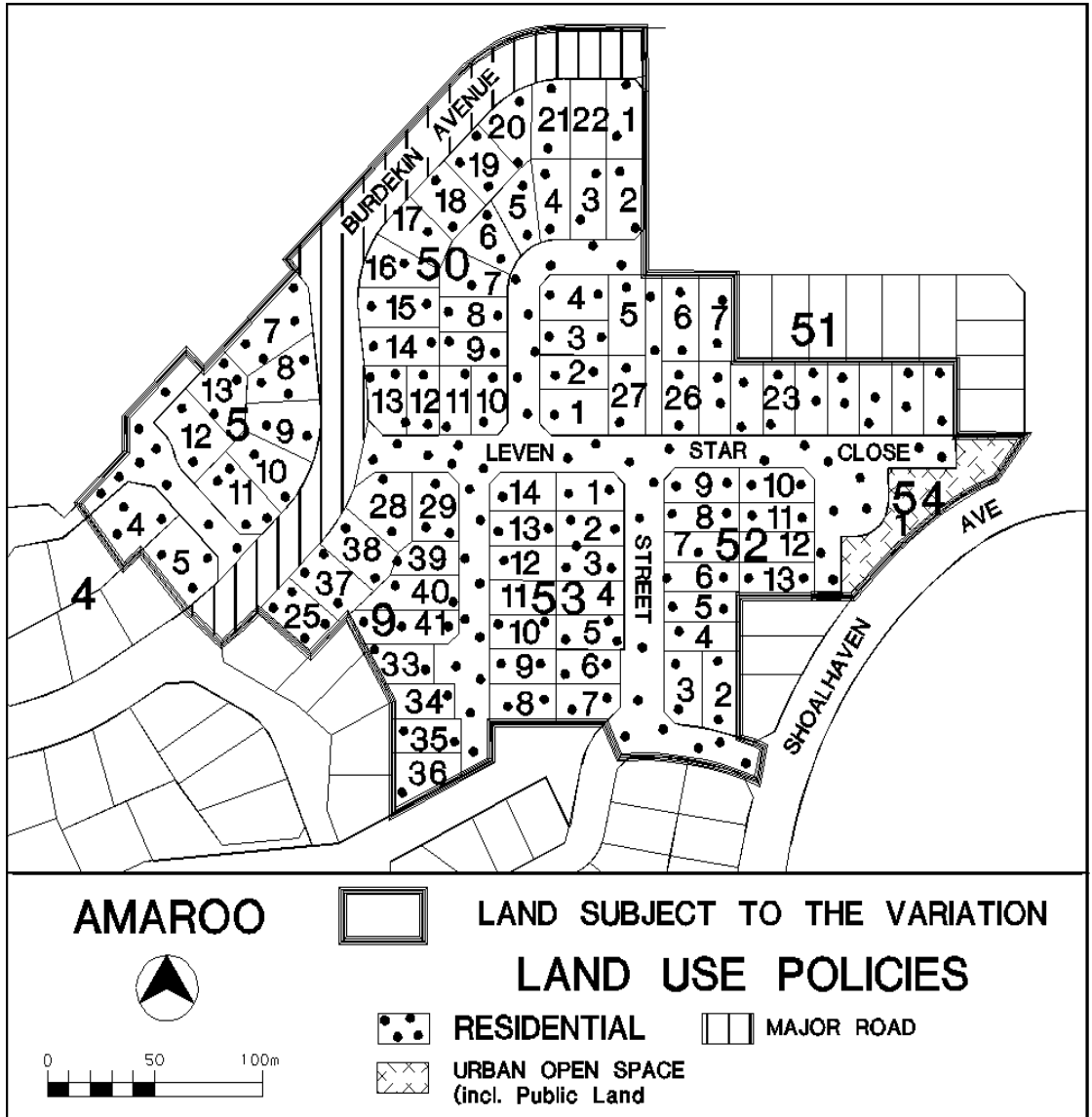
(Variation No. 133)

Under subsection 32(1) of the *Land (Planning and Environment) Act 1991*, I vary the Territory Plan to specify that the land identified on the map at Annexure A, being land within the Division of Amaroo, may be used for the purposes indicated in the Annexure.

Lincoln James Hawkins
Australian Capital Territory Planning Authority

Dated the 26th day of February 1999.

This is Annexure A to Territory Plan Variation No. 133





ACT Government

AUSTRALIAN CAPITAL TERRITORY

LAND (PLANNING AND ENVIRONMENT) ACT 1991

NOTICE

VARIATION TO THE TERRITORY PLAN IN RELATION TO DEFINED LAND

DIVISION OF GUNGAHLIN

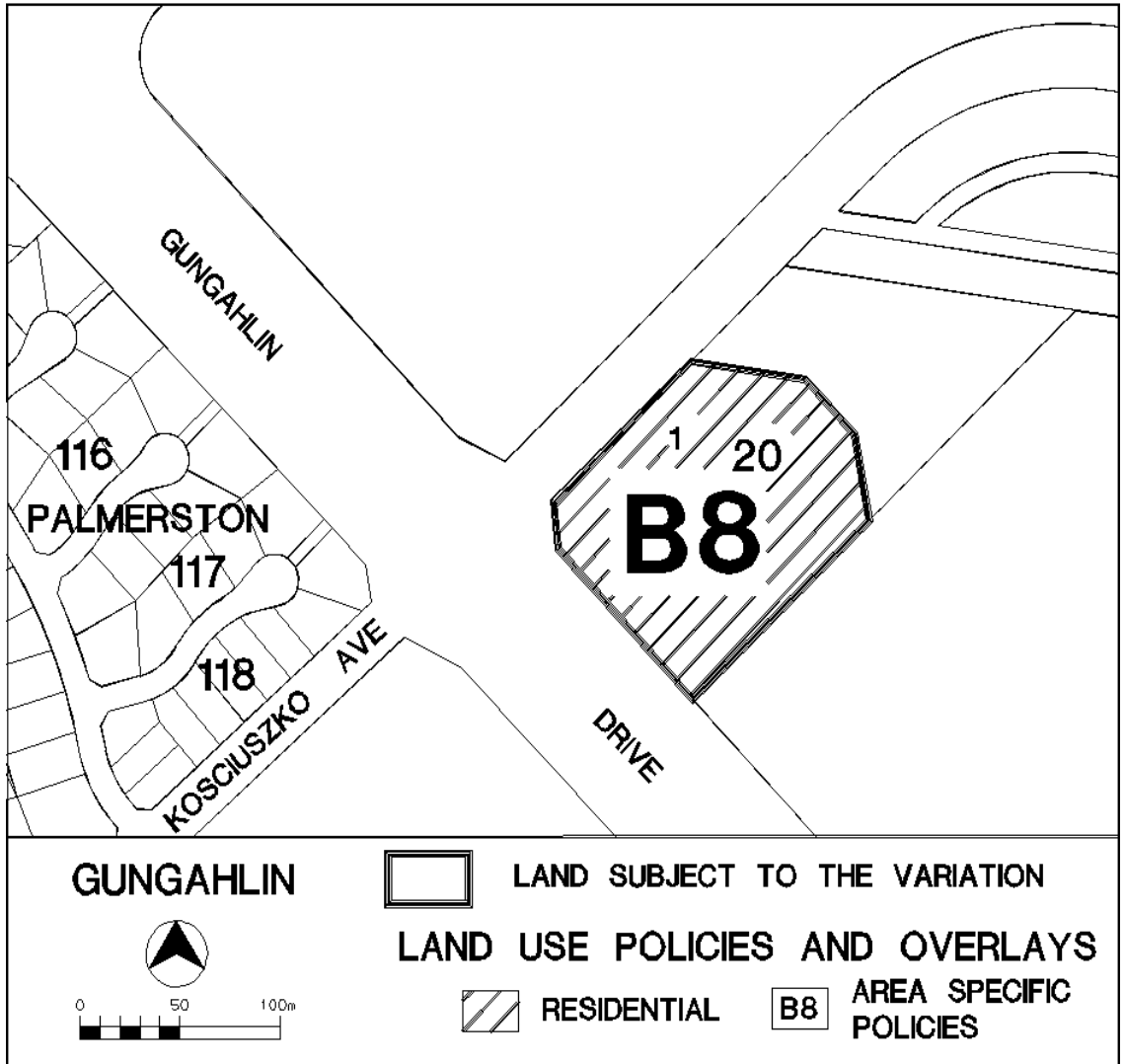
(Variation No. 135)

Under subsection 32(1) of the *Land (Planning and Environment) Act 1991*, I vary the Territory Plan to specify that the land identified on the map at Annexure A, being land within the Division of Gungahlin, may be used for the purposes indicated in the Annexure.

Lincoln James Hawkins
Australian Capital Territory Planning Authority

Dated the 26th day of February 1999.

This is Annexure A to Territory Plan Variation No. 135





ACT Government

AUSTRALIAN CAPITAL TERRITORY

LAND (PLANNING AND ENVIRONMENT) ACT 1991

NOTICE

VARIATION TO THE TERRITORY PLAN IN RELATION TO DEFINED LAND

DIVISION OF DUNLOP

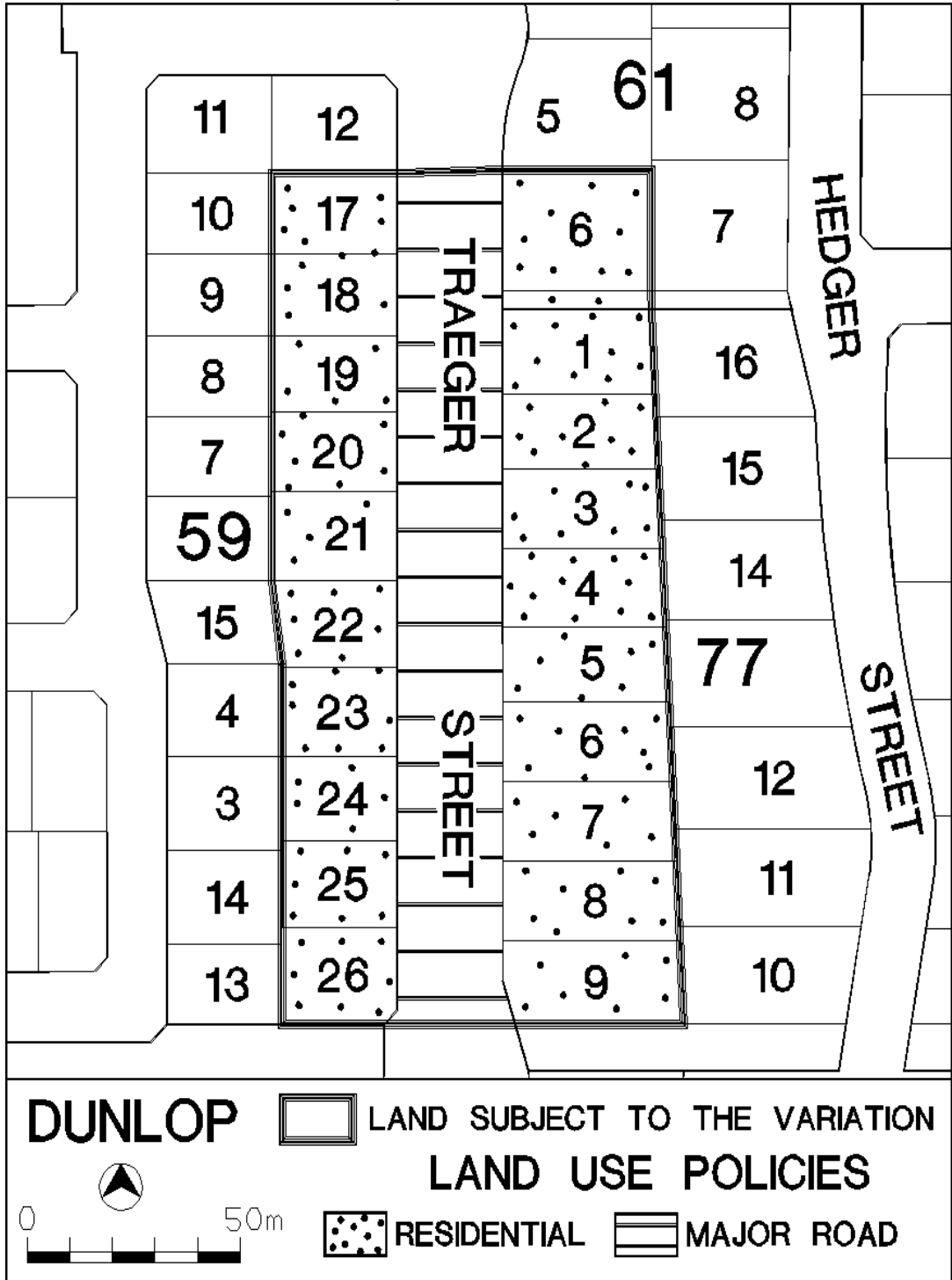
(Variation No. 136)

Under subsection 32(1) of the *Land (Planning and Environment) Act 1991*, I vary the Territory Plan to specify that the land identified on the map at Annexure A, being land within the Division of Dunlop, may be used for the purposes indicated in the Annexure.

Lincoln James Hawkins
Australian Capital Territory Planning Authority

Dated the 26th day of February 1999.

This is Annexure A to Territory Plan Variation No. 136



**The ACT Government
Catalogue of Publications**

**The Catalogue of Publications October to December 1998 is now available on the
Publishing Services web site at: <http://www.publishing.act.gov.au>**

Find ACT Government publications from 1994 to 1998 from here

Enquiries:

**Ph: 6205 0268 Fax: 6207 5640
publications_act@dpa.act.gov.au**

**ACT Government
Legislation and Gazette Subscription Rates 1999**

Subscriptions are presently available for ACT legislation and Gazettes under the following categories. Prices quoted include postage by surface mail within Australia. Overseas subscription rates will be provided on application. No refunds or credits will be given if a subscription is cancelled during the year. Subscriptions which are entered into part way through the subscription period will be entitled to receive back copies for the period up to 28 days prior to the subscription payment date. Subscription copies which are published more than 28 days before the payment date will be charged at the individual price.

Claims for missing items will be recognised as valid if written notification is lodged at Publishing Services within 28 days of publication of the missing item. Claims lodged after this date will attract payment in full.

Government Gazette

99 Gazette \$180.00 from 1 January to 30 June 1999 **No. required:**

The Government Gazette is published on Wednesday of each week, unless disrupted by unforeseen circumstances. Special Government Gazettes are published periodically and are included in the subscription price.

Bills

99 Bills \$130.00 from 1 January to 30 June 1999 **No. required:**

Includes the full text and Explanatory Memorandum of all ACT Legislative Assembly Bills published during the subscription period.

Legislation

99 New Acts & Regulations \$130.00 from 1 January to 30 June 1999 **No. required:**

Includes copies of all new Acts and Regulations (with their Explanatory Statement) published during the subscription period.

98/99 Reprints

\$700.00 from 1 July 1998 to 30 June 1999
(\$350.00 from 1 January to 30 June 1999) **No. required:**

Includes copies of all reprints of consolidated legislation published during the subscription period.

99 Tables

\$20.00 from 1 January to 30 June 1999 **No. required:**

Includes six monthly ('pink') pamphlets listing all Acts, Ordinances and Subordinate Laws made or reprinted during the subscription period.

99 Instruments

\$180.00 from 1 January to 30 June 1999 **No. required:**

Includes the full text of all Disallowable Instruments and their Explanatory Statement published during the subscription period.

99 Index


\$40 from 1 January to 30 June 1999 **No. required:**

Six monthly issues comprising an up to date list of titles and prices of all legislation, Bills, Disallowable Instruments and miscellaneous publications stocked by Publishing Services

More information:

ACT Government Publishing Services
Level 7 Macarthur House
12 Wattle Street, Lyneham ACT 2603
PO Box 158, CANBERRA ACT 2601

Ph: (02) 6205 0202
Fax: (02) 6205 0266
gazette_office@dpa.act.gov.au
www.publishing.act.gov.au



Canberra Cycleways Map

- Printed on tough waterproof paper
 - up to date information
- Offroad cycle paths through the suburbs and unsealed roads through Canberra Nature Parks
- bike hire, bike lockers, public facilities and street names
 - shows on road cycling conditions

folded map \$5.95, two sheet wall poster \$10

Publishing Services

ACT Government Shopfront

Cnr East Row/City Walk,

Canberra City ACT 2601

Ph: (02) 6205 0268

Fax: (02) 6207 5640

publications_act@dpa.act.gov.au

