


INSTRUMENT NO. 14/91

**PUBLIC ROADS ACT 1902 OF THE STATE OF NEW SOUTH WALES
IN ITS APPLICATION TO THE AUSTRALIAN CAPITAL TERRITORY
NOTIFICATION OF ROAD CLOSURE**

Under section 20 of the Public Roads Act 1902 (NSW) in its application to the Territory, I close the roads described in the schedule to this Notice.


.....

DATE 5 November 1991

PETER NOBLE GUILD

The person for the time being
holding or performing the duties
of the Office of Senior Executive
Band 2 Position No 5244, Land Division,
Department of the Environment Land and
Planning, Delegate of the Minister.

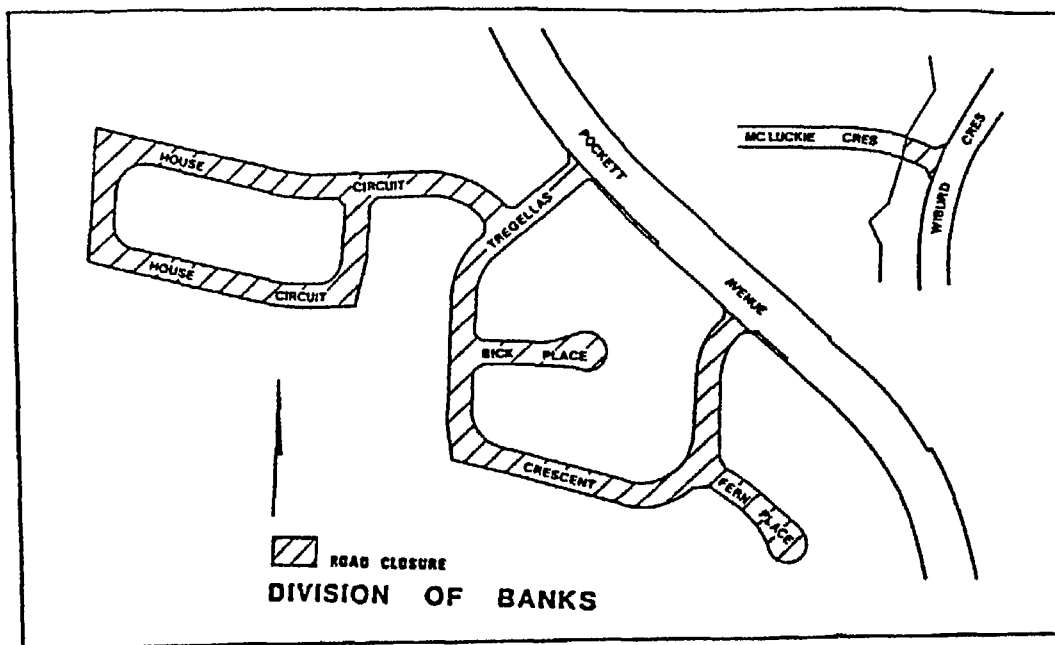
SCHEDULE

All that land in the Australian Capital Territory, shown hatched on the plans annexed hereto:

Plan No. 1 The intended road layout of Banks 5 Estate, and parts of Pocket Avenue in the Division of Banks in the District of Tuggeranong

Plan No. 2 The corner of Cohen and Nettlefold Streets, Division of Belconnen in the District of Belconnen

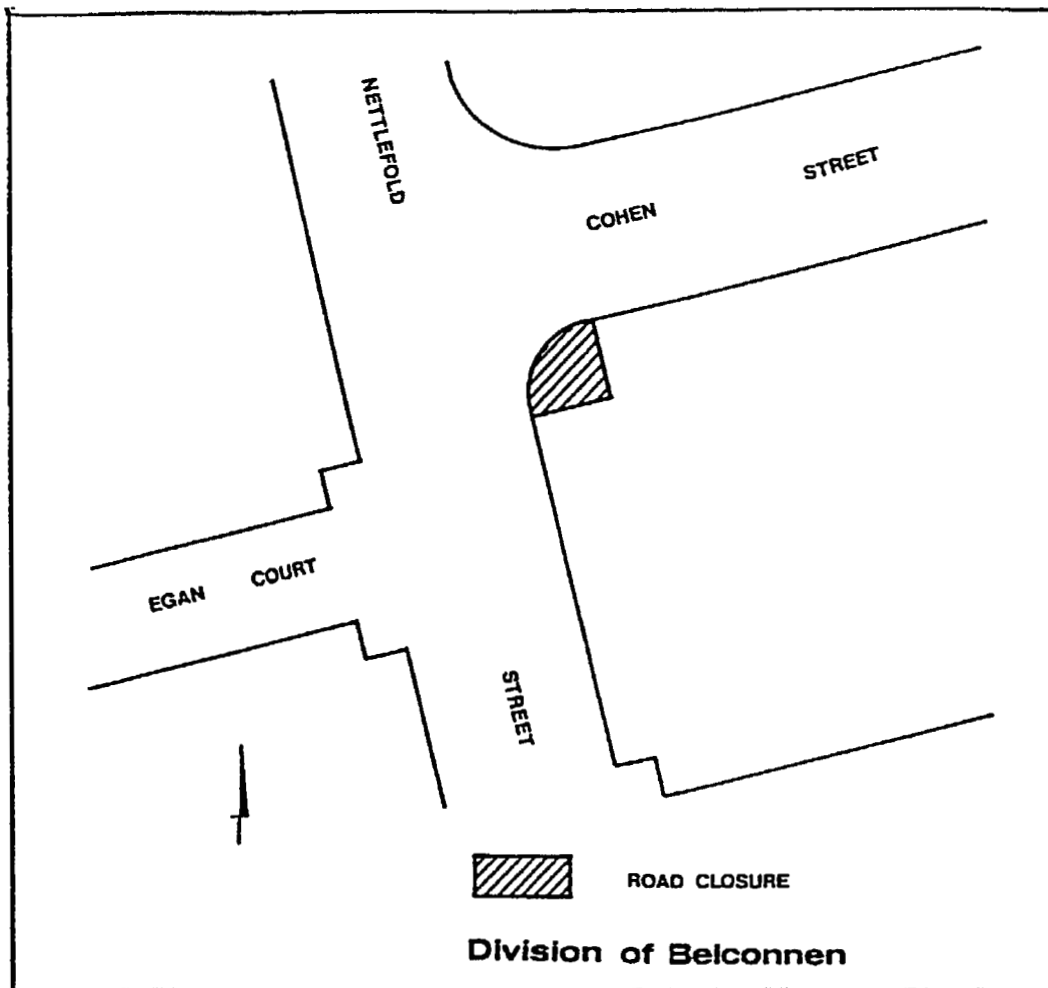
Plan No. 3 The intended road layout of Monash Central Estate



This is Plan Number 1 annexed to Instrument No. 14/91 signed on this *5th* day
of *November*, 1991


.....
Delegate's Initials

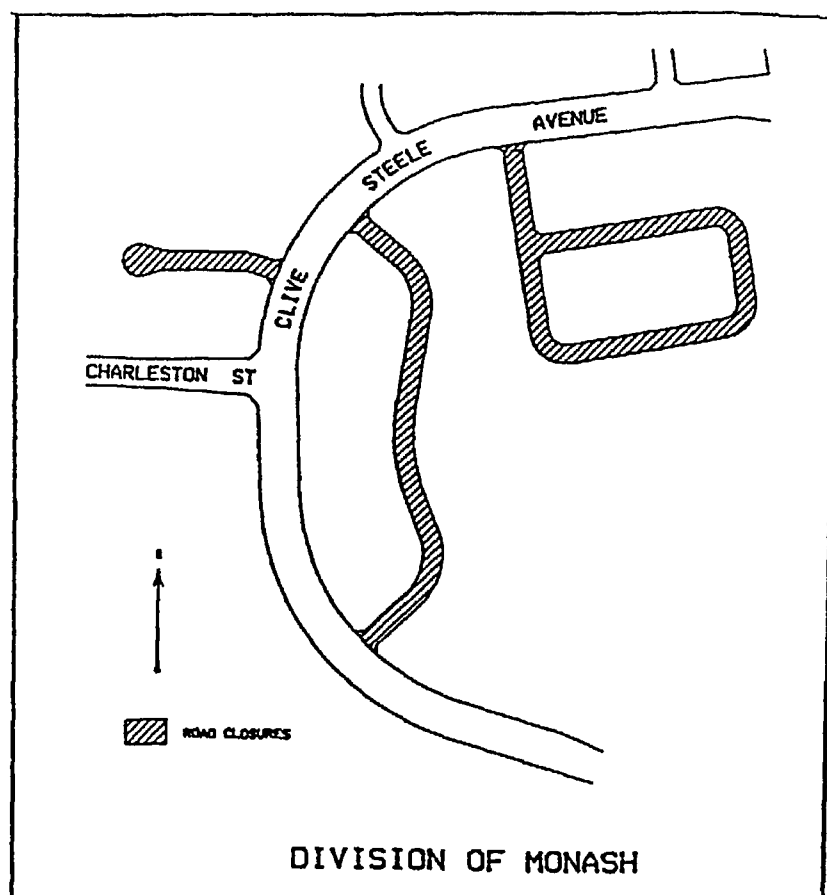
NOTE: The closure of these affected public roads is to enable construction to be completed.



This is Plan Number 2 annexed to Instrument No. 14/91 signed on this 5th day of *November*, 1991


.....
Delegate's Initials

NOTE: The closure is to allow for that area of land to be included in the lease of Block 2 Section 13 Belconnen.



This is Plan Number 3 annexed to Instrument No. 14/91 signed on this *5th*
day of *November*, 1991

Delegate's Initials

NOTE: The closure affects gazetted roads that have never been constructed.