

No. S90, Wednesday 24 June 1992

INSTRUMENT NO.14/92

**PUBLIC ROADS ACT 1902 OF THE STATE OF NEW SOUTH WALES IN ITS
APPLICATION TO THE AUSTRALIAN CAPITAL TERRITORY
DECLARATION OF A PUBLIC ROAD**

Under section 18 of the Public Roads Act 1902 (NSW) in its application to the Territory, I
DECLARE that the roads described in the schedule to this Notice shall be public roads.


.....

DATE 18 June 1992

MOIYA HAYNES

The person for the time being holding or
performing the duties of the Office of
Senior Executive Band 2 Position No 5244
Land Division, Department of the Environment
Land and Planning, Delegate of the Minister.

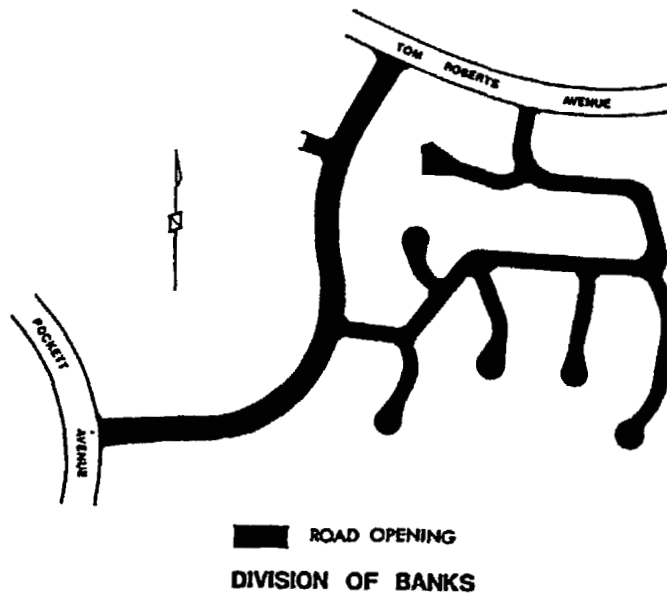
SCHEDULE

All that land in the Australian Capital Territory, shown in thick black line on the plans annexed hereto:

Plan No. 1 The road layout of part of the Division of Banks in the District of Tuggeranong

Plan No. 2 The road layout contained within Sections 105 to 110 in the Division of Palmerston in the District of Gungahlin.

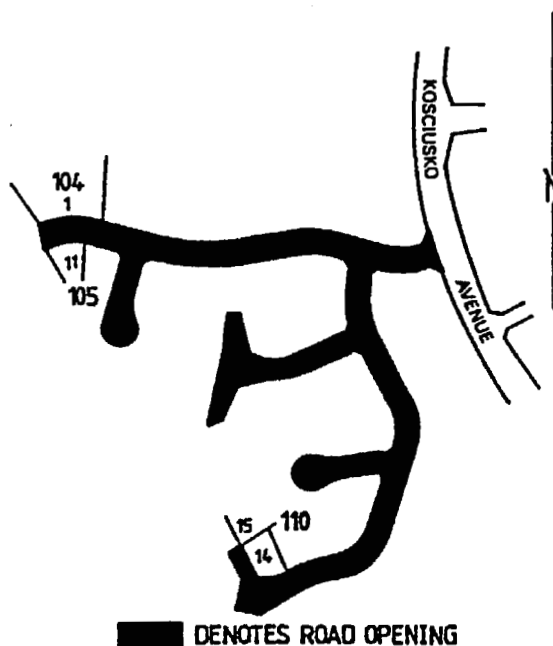
Plan No. 3 The road layout of part of the Division of Palmerston in the District of Gungahlin.



This is Plan Number One annexed to Instrument No 14/92 signed on this *eighteenth* day of *June* 1992

Att

.....
Delegate's Initials

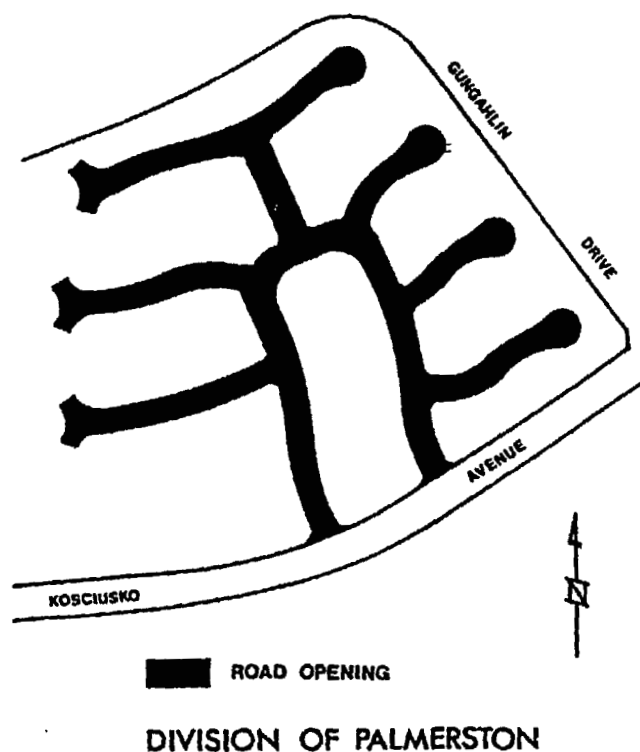


Division of PALMERSTON

This is Plan Number Two annexed to Instrument No 14/92 signed on this *eighteenth* day of *June* 1992

16H

.....
Delegate's Initials



This is Plan Number Three annexed to Instrument No 14/92 signed on this *eighteenth* day of *June* 1992

At

.....
Delegate's Initials