


INSTRUMENT NO. 18/93

**PUBLIC ROADS ACT 1902 OF THE STATE OF NEW SOUTH WALES
IN ITS APPLICATION TO THE AUSTRALIAN CAPITAL TERRITORY
NOTIFICATION OF ROAD CLOSURE**

Under section 20 of the Public Roads Act 1902 (NSW) in its application to the Territory, I close the roads described in the schedule to this Notice.



DATE 7 May 1993

PETER NOBLE GUILD

The person for the time being
holding or performing the duties
of the Office of Senior Executive
Band 2 Position No 5244, Land Division,
Department of the Environment Land and
Planning, Delegate of the Minister.

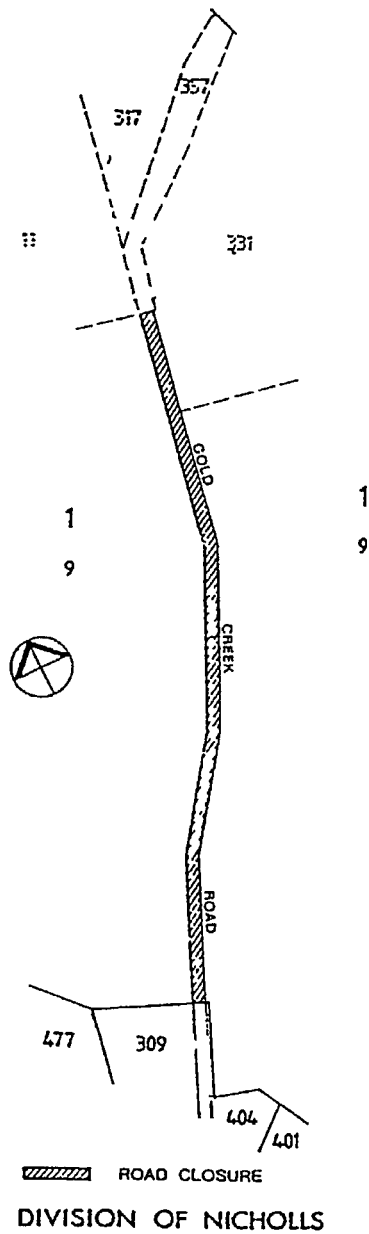
SCHEDULE

All that land in the Australian Capital Territory, shown hatched on plans 1 and 2 and in thick black lines on plan 3 annexed hereto:


Plan No. 1: Part of the road known as Gold Creek Road which falls within Section 1 in the Division of Nicholls in the District of Gungahlin.

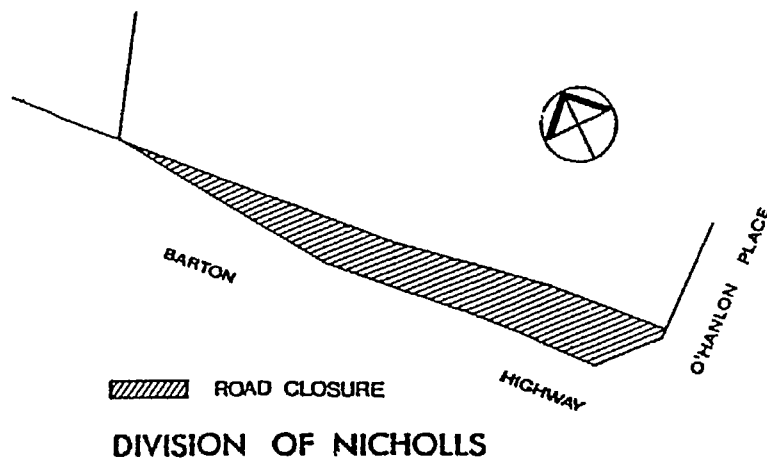
Plan No. 2: Part of the road known as Barton Highway in the Division of Nicholls in the District of Gungahlin.

Plan No. 3: Old NSW roads that lie within the proposed Divisions of Amaroo and Moncrieff in the District of Gungahlin




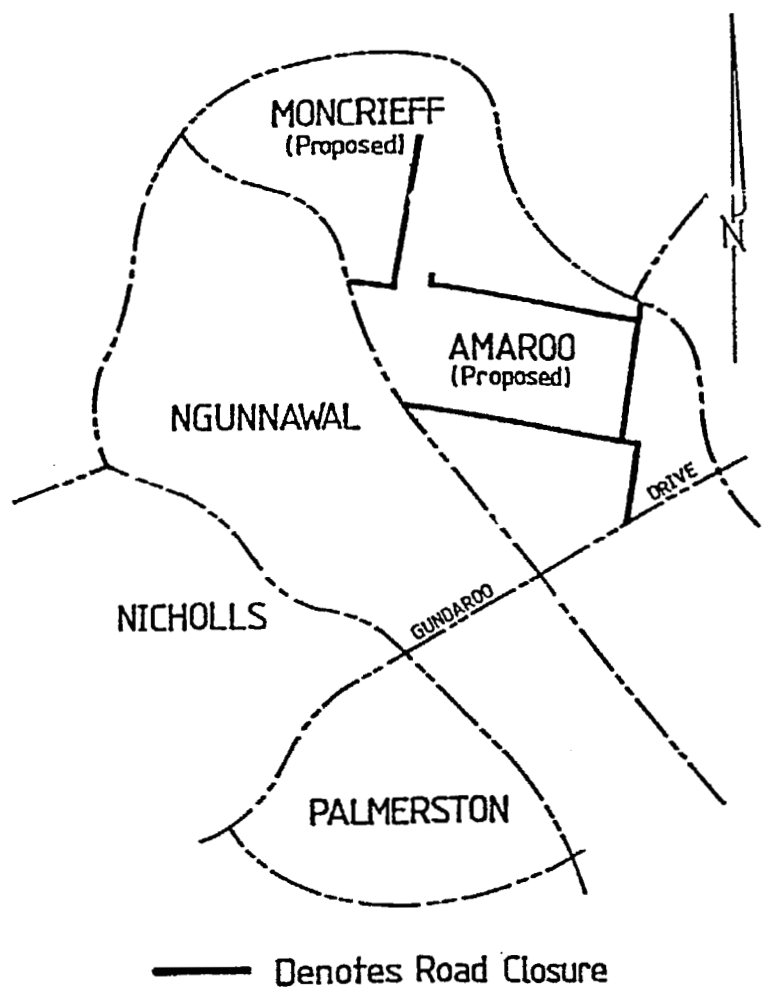
This is Plan Number One annexed to Instrument No. 18/93 signed on this 7th day
of May, 1993


.....
Delegate's Initials



This is Plan Number Two annexed to Instrument No. 18/93 signed on this 7th day
of May, 1993


.....
Delegate's Initials



This is Plan Number Three annexed to Instrument No. 18/93 signed on this
day of *May*, 1993

7th

[Signature]
.....
Delegate's Initials