

No. S153, Wednesday 13 July 1994

ACT PLANNING AUTHORITY

LAND (PLANNING AND ENVIRONMENT) ACT 1991

NOTICE

VARIATION TO THE TERRITORY PLAN IN RELATION TO DEFINED LAND

DIVISION OF NGUNNAWAL

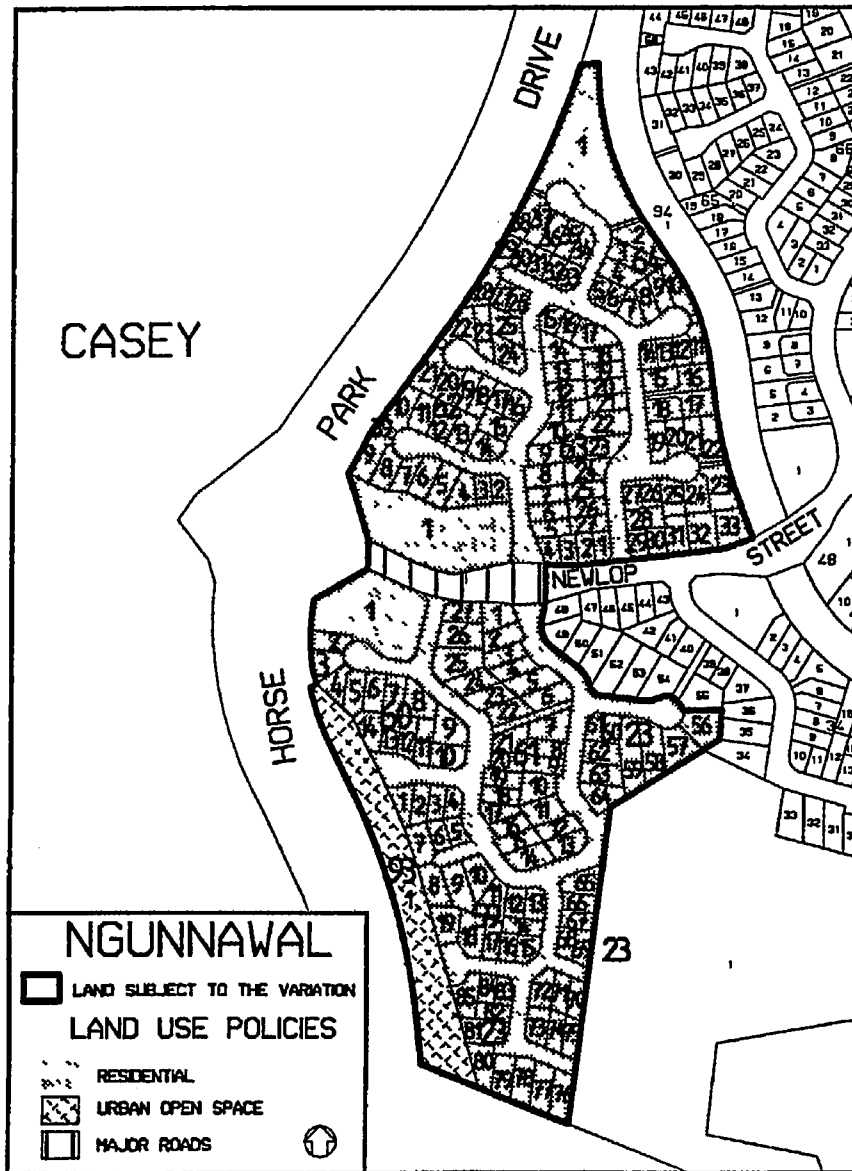
(Variation No.20)

I, Catherine Anne Parsons, Acting Chief Planner for the Australian Capital Territory, in accordance with section 32 of the Land (Planning and Environment) Act 1991, hereby vary the Territory Plan to specify that land identified on the maps at Annexures "A", "B", "C" and "D", being land within the Division of Ngunnawal, may be used for the purposes indicated in those Annexures.


Catherine Anne Parsons
Acting Chief Planner

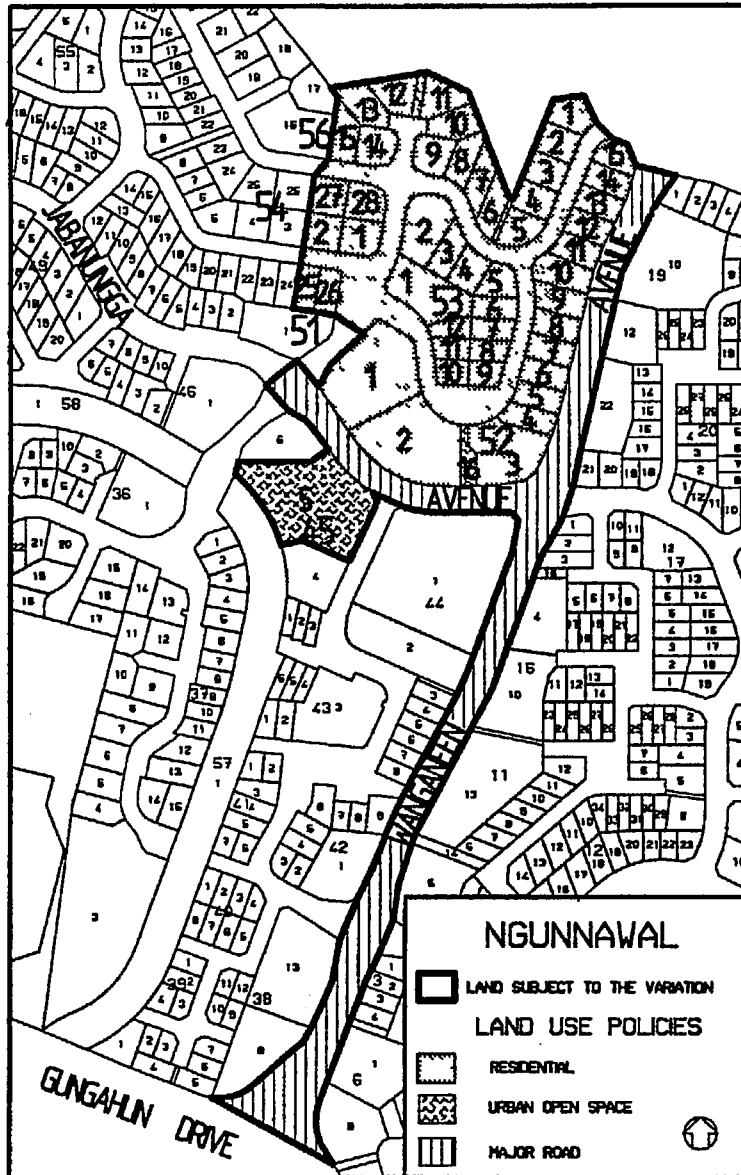
Dated this 6 day of July 1994

This is Annexure 'A' to
Territory Plan Variation No.20



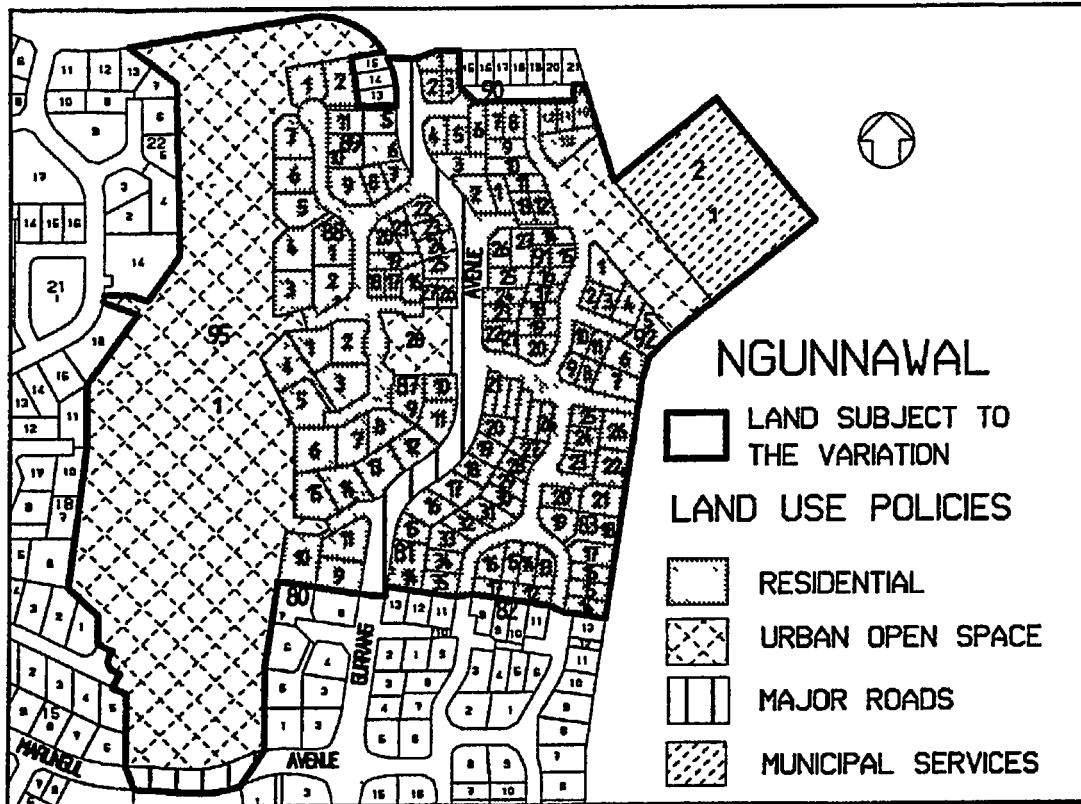
[Signature]
A/Chief Planner
6/7/94

This is Annexure 'B' to
Territory Plan Variation No.20



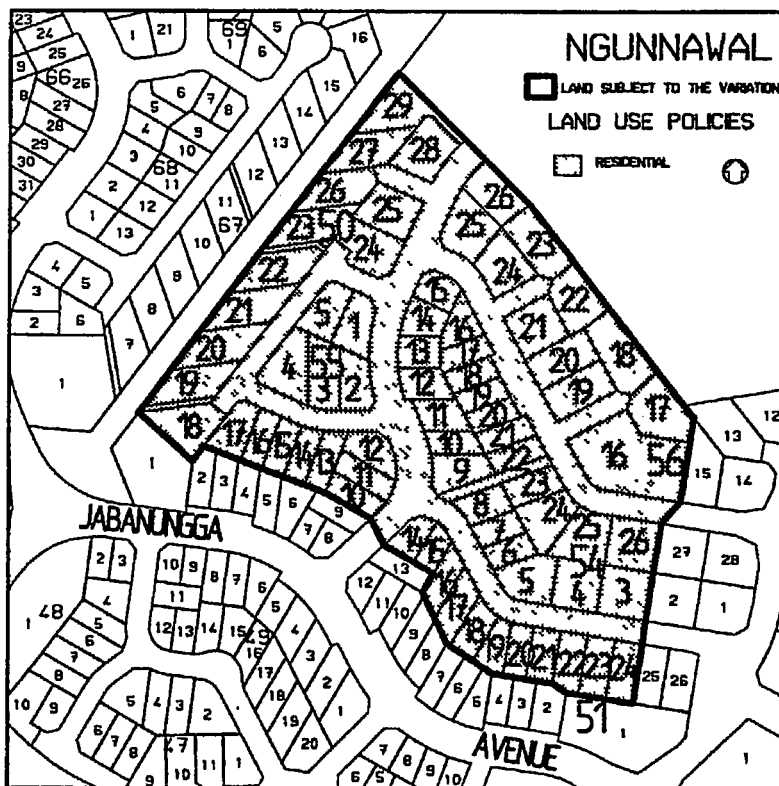
D.
A/Chief Planner
6/7/94

This is Annexure 'C' to
Territory Plan Variation No.20




A/Chief Planner
6/7/94

This is Annexure 'D' to
Territory Plan Variation No.20




A/Chief Planner
6/7/94