

AUSTRALIAN CAPITAL TERRITORY

LAND (PLANNING AND ENVIRONMENT) ACT 1991

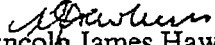
NOTICE

VARIATION TO THE TERRITORY PLAN IN RELATION TO DEFINED LAND

DIVISION OF DUNLOP

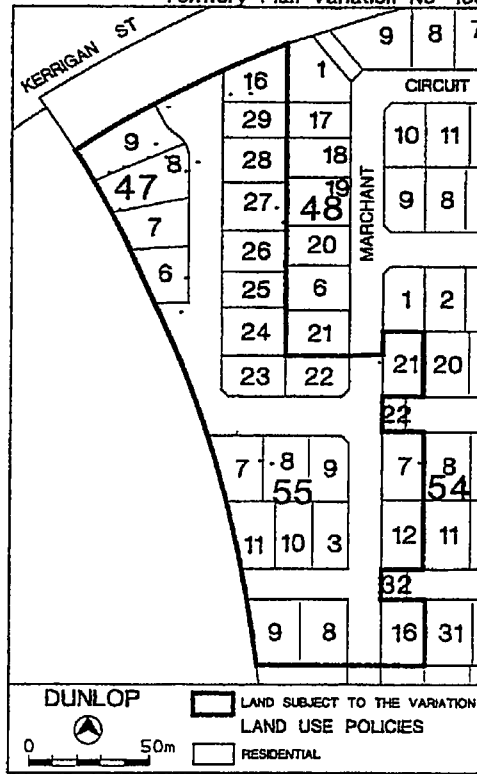
(Variation No. 108)

Under subsection 32(1) of the *Land (Planning and Environment) Act 1991*, I vary the Territory Plan to specify that all land identified on the maps at Annexures A and B, being land within the Division of Dunlop, may be used for the purposes indicated in the Annexures


Lincoln James Hawkins
Australian Capital Territory Planning Authority

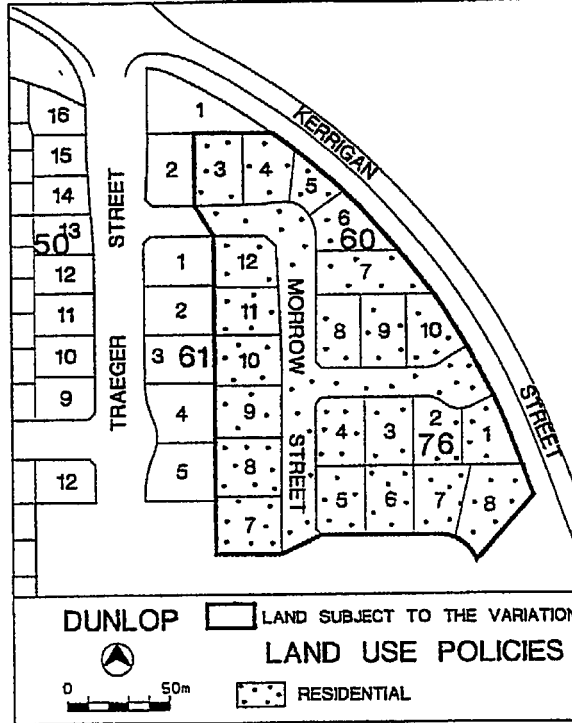
Dated the *8th* day of *May* 1998

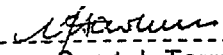
This is Annexure A to
Territory Plan Variation No 108



[Signature]
Australian Capital Territory
Planning Authority

This is Annexure B to
Territory Plan Variation No. 108





 Australian Capital Territory
 Planning Authority