

Australian Capital Territory

Public Roads Declaration 2004 (No 8)

R15/04

Notifiable Instrument No. NI2004-116

made under the

Public Roads Act 1902, section 18 (Lands reserved as roads may be declared public roads)

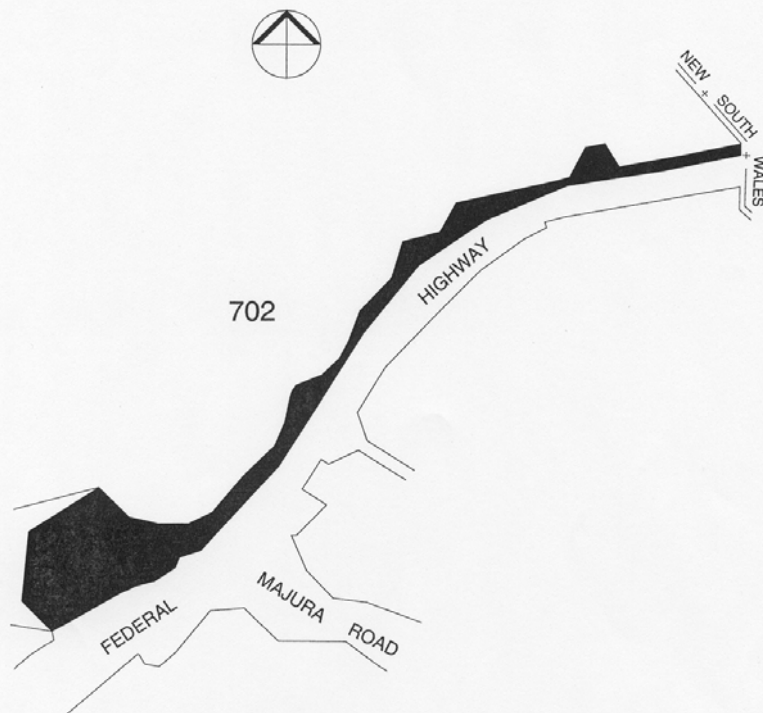
I declare that the land described in the schedule below, shown in thick black lines on the plans annexed hereto, shall be public roads.

John Douglas Meyer
Delegate of the Minister
27 April 2004

SCHEDULE

Plan No. 1: The land adjacent to Block 702 Gungahlin District forming part of the road known as Federal Highway.


Plan No. 2: The land within Gungahlin District between the Federal Highway and Mornington Street in the Division of Amaroo, known as Horse Park Drive, and the land linking Horse Park Drive to Gundaroo Road.

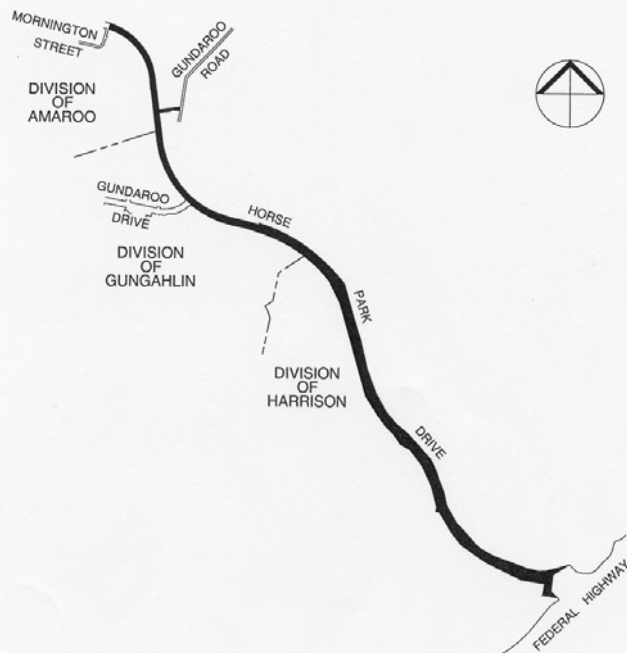


ROAD OPENING

DISTRICT OF GUNGAHLIN

This is Plan Number One annexed to Public Roads Declaration 2004 (No 8) signed on
this *Twenty Seventh* day of *April* 2004



.....
Delegate's Initials



ROAD OPENING

DISTRICT OF GUNGAHLIN

This is Plan Number Two annexed to Public Roads Declaration 2004 (No 8) signed on
this *Twenty Seventh* day of *April* 2004.


Delegate's Initials