

Bonner Precinct Code - Index Map



Legend




Community Facility zoned sites where supportive Housing and retirement village are prohibited
Refer community facility zone development table



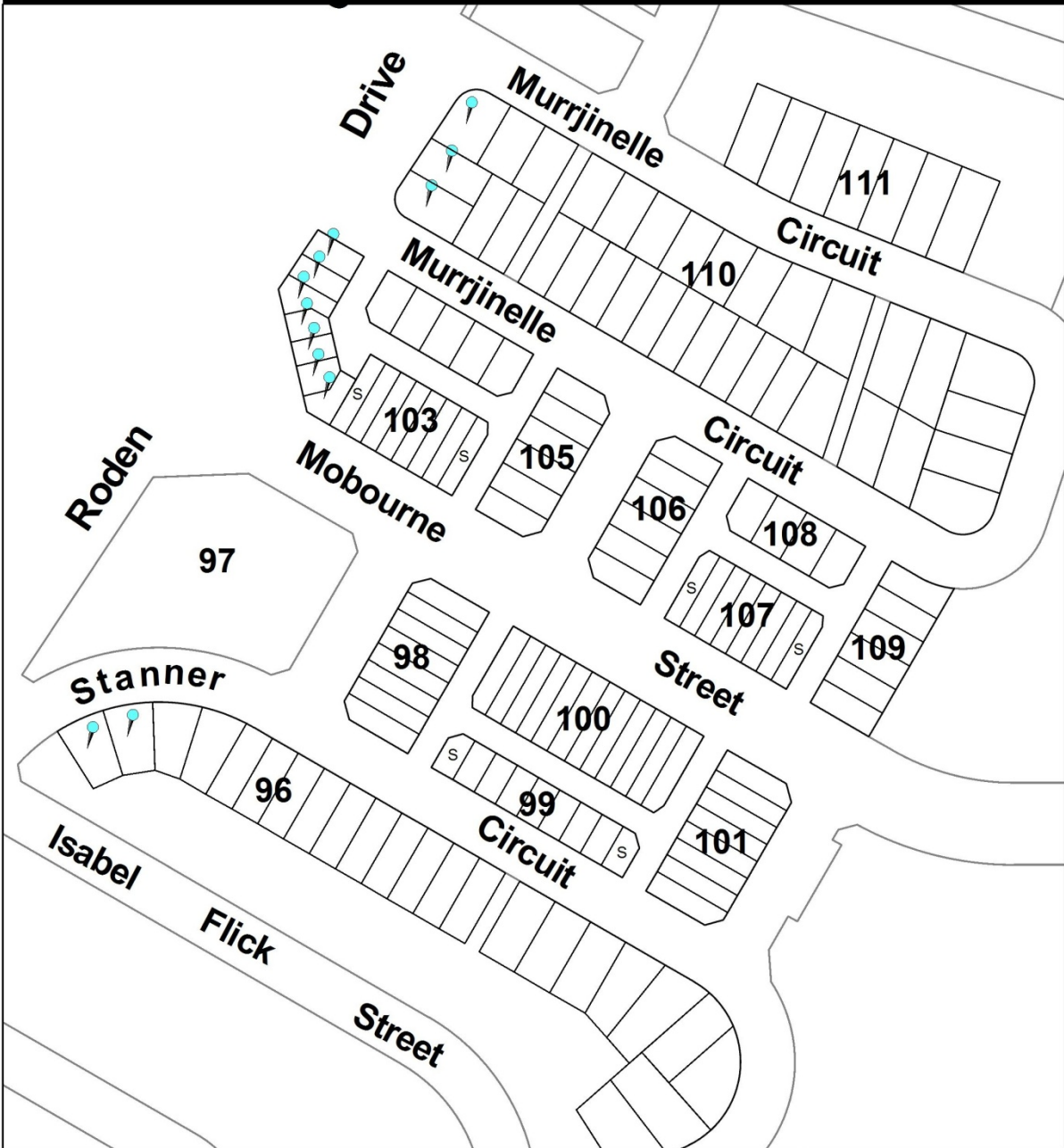
See Map 1



See Map 2




Bonner Precinct Code - Map 1




Legend

Map 1 Extent of Map 1

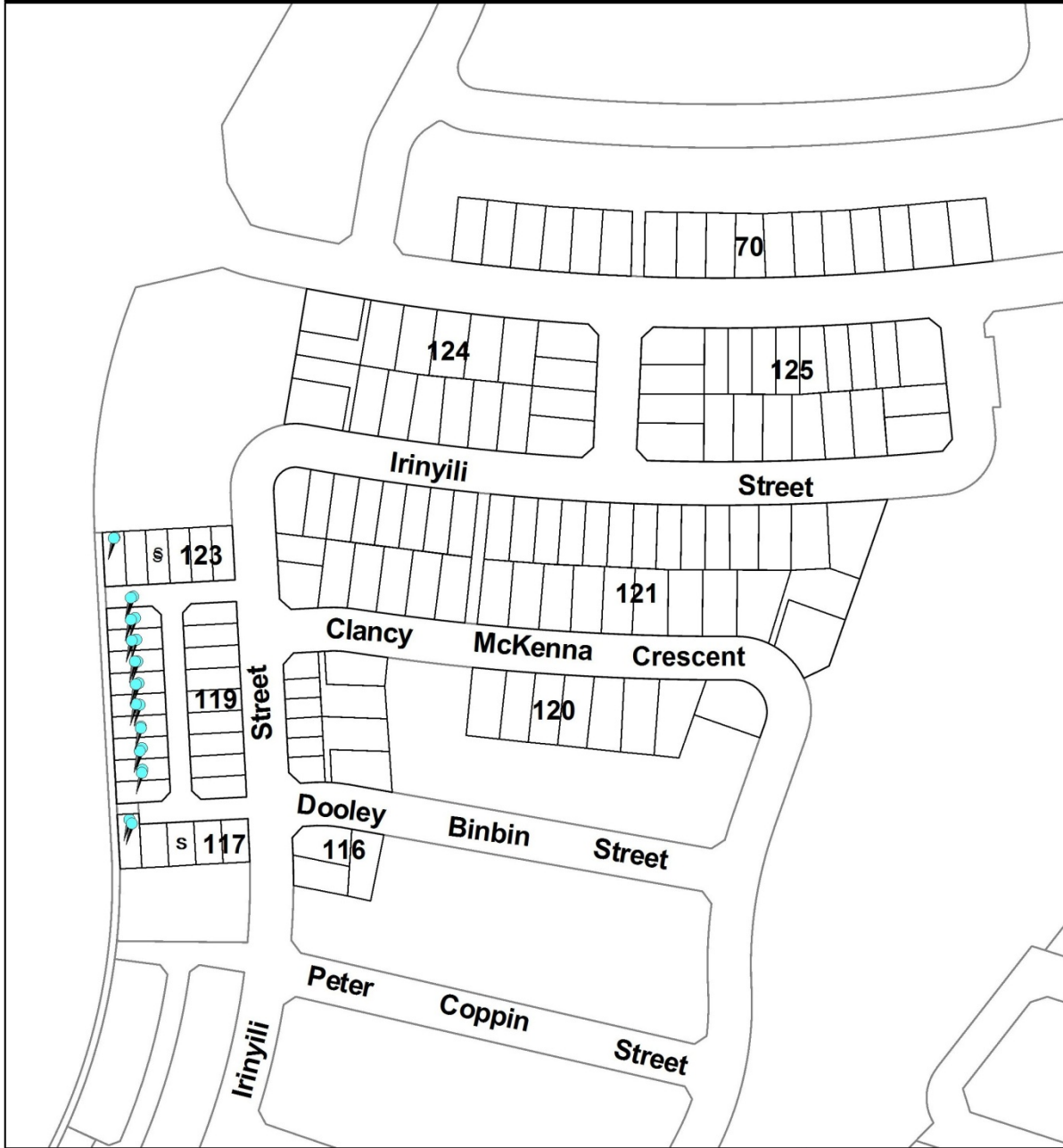
 Bushfire Attack Level (BAL)-12.5 kilowatts/m Australian Standard AS3959. Construction of buildings in bushfire prone areas.

S Surveillance block




Note: Also refer to Bonner concept plan (Precinct Code)

Bonner Precinct Code - Map 2




Legend

Map 2 Extent of Map 2

 Bushfire Attack Level (BAL)-12.5 kilowatts/m Australian Standard AS3959. Construction of buildings in bushfire prone areas.

S Surveillance block



Note: Also refer to Bonner concept plan (Precinct Code)