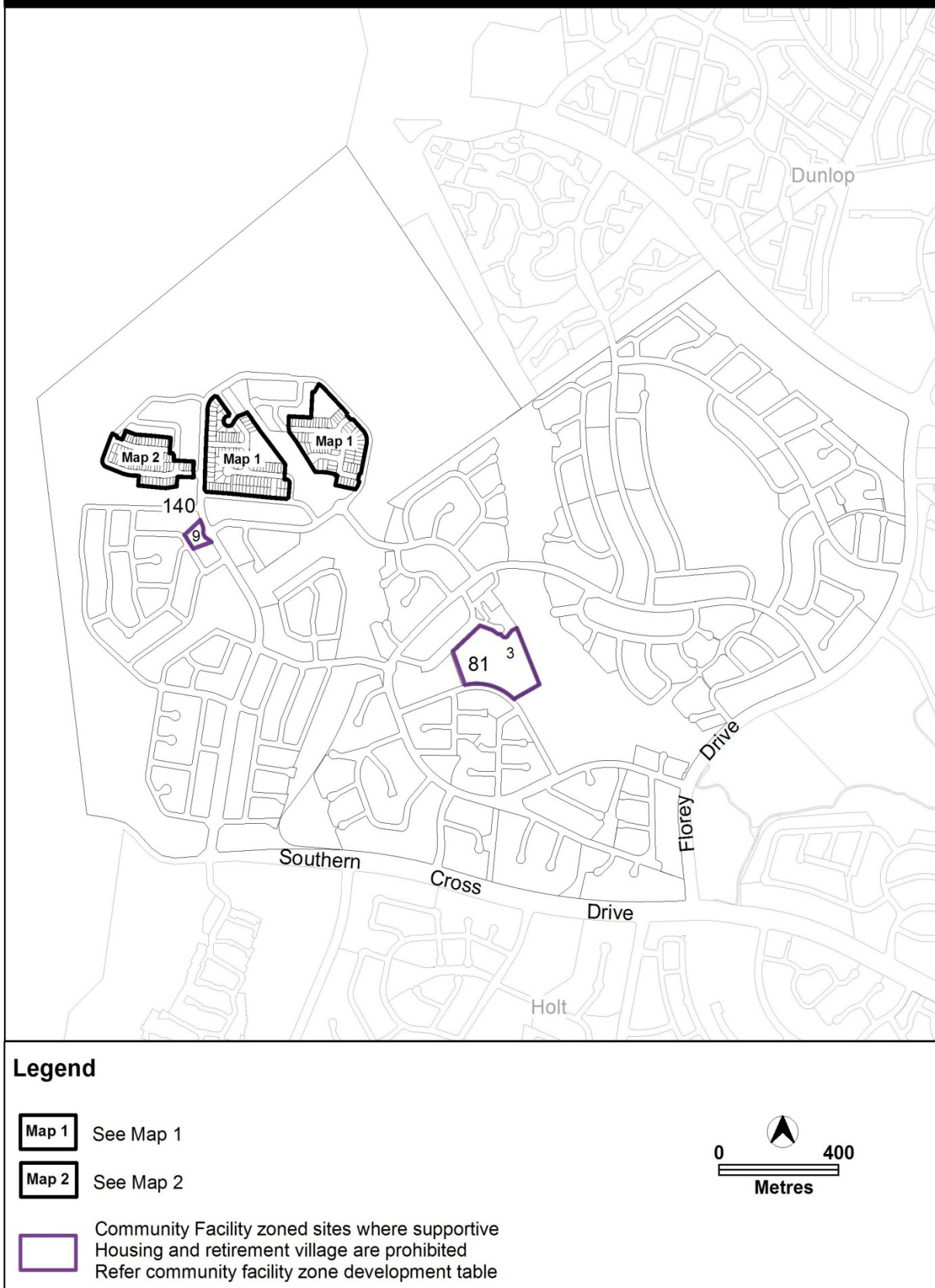


Macgregor Precinct Code - Index Map



Macgregor Precinct Code - Map 1



Legend




Area subject to the Precinct code

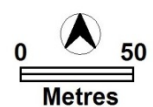
Mid sized block provisions are located in the single dwelling housing development code



Blocks $>500\text{m}^2$ $\leq 550\text{m}^2$ - subject to mid sized block provisions

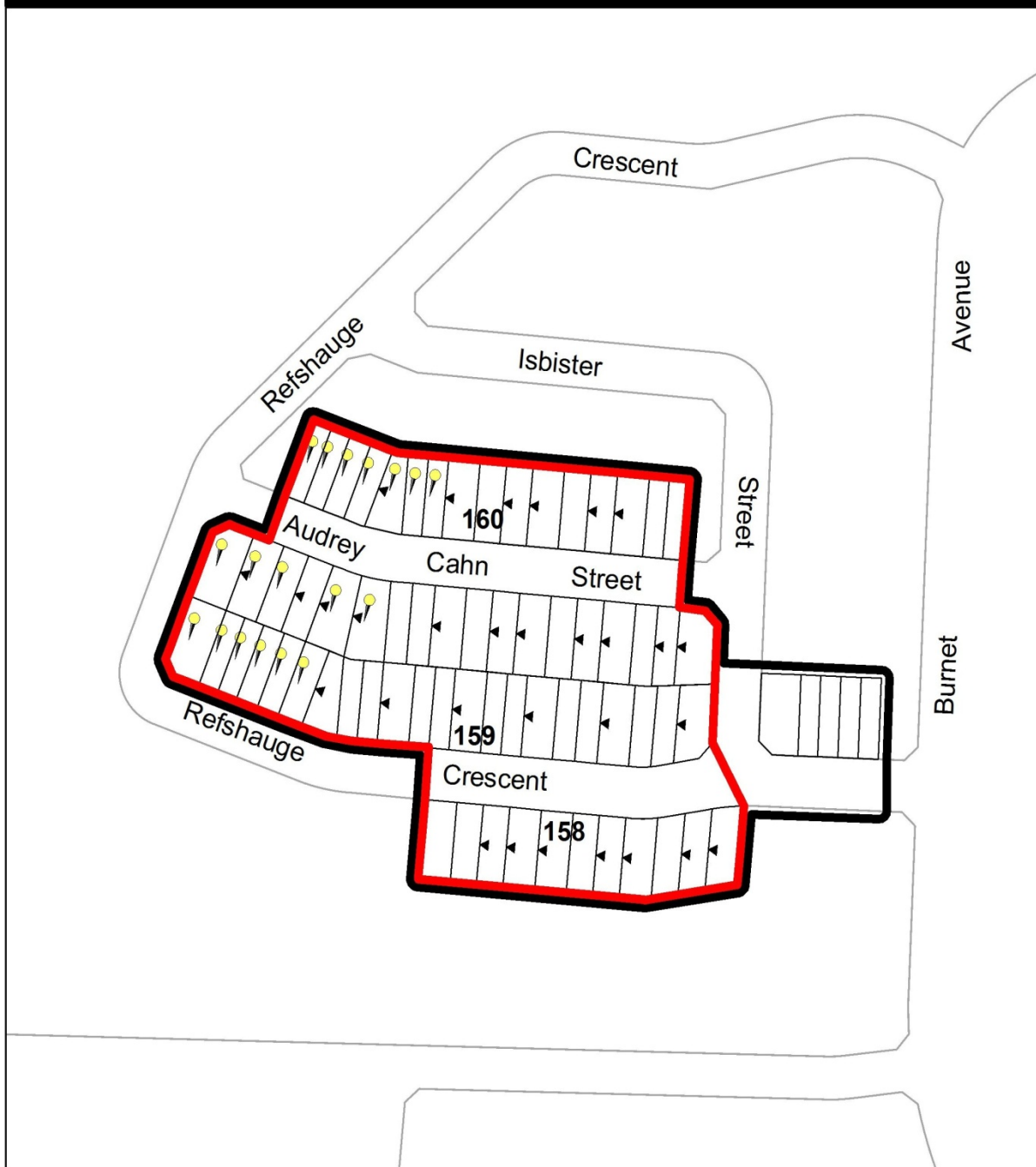


Side setback-boundary 2



Note: Macgregor West concept plan covers the suburb of Macgregor

Macgregor Precinct Code - Map 2



Legend



Area subject to the Precinct Code




Side setback-boundary 2



Development Restricted to Single Storey Only



Bushfire Attack Level (BAL)-19 kilowatts/m²
Australian Standard AS3959. Construction of buildings in bushfire prone areas.



Note: Macgregor West concept plan covers the suburb of Macgregor