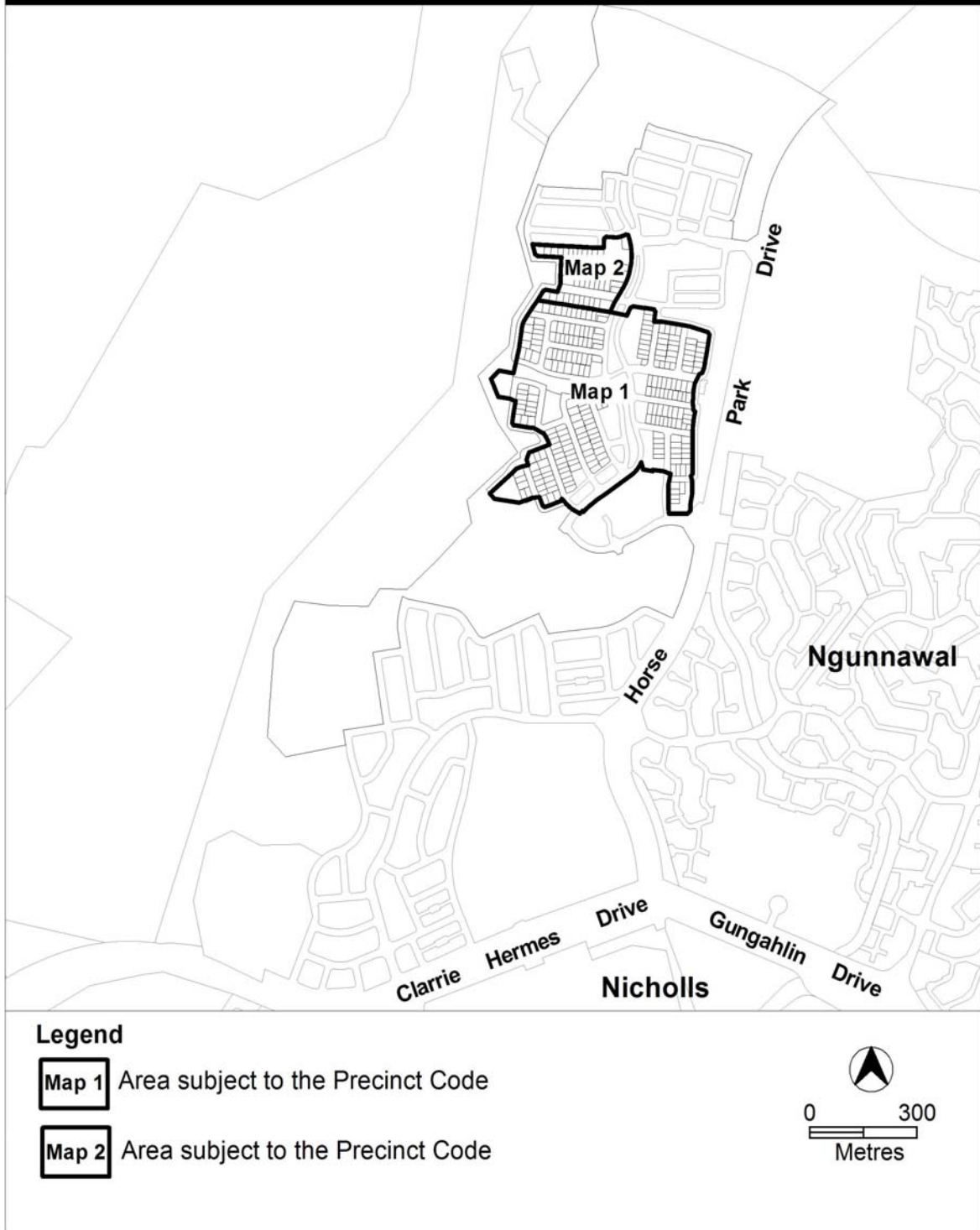


# Casey Precinct Code - Index



# Casey Precinct Code - Map 1



## Legend

Area subject to the Precinct Code

The following provisions reside in Territory Plan 3.2 Single Dwelling Housing Development Code

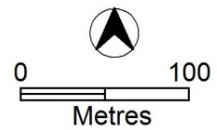
Side setbacks - Option2

Blocks >500sqm <550sqm - subject to mid size block provisions

Side setback-boundary2

Bushfire Attack Level (BAL)-12.5 kilowatts/m<sup>2</sup> Australian Standard AS3959. Construction of buildings in bushfire prone areas.


Bushfire Attack Level (BAL)-19 kilowatts/m<sup>2</sup> Australian Standard AS3959. Construction of buildings in bushfire prone areas.




# Casey Precinct Code - Map 2





## Legend


 Area subject to the Precinct Code


The following provisions reside in Territory Plan 3.2 Single Dwelling Housing Development Code

 Side setbacks - Option2

 Blocks >500sqm <550sqm - subject to mid size block provisions

 Side setback-boundary2

 Bushfire Attack Level (BAL)-12.5 kilowatts/m<sup>2</sup> Australian Standard AS3959. Construction of buildings in bushfire prone areas.

 Bushfire Attack Level (BAL)-19 kilowatts/m<sup>2</sup> Australian Standard AS3959. Construction of buildings in bushfire prone areas.

