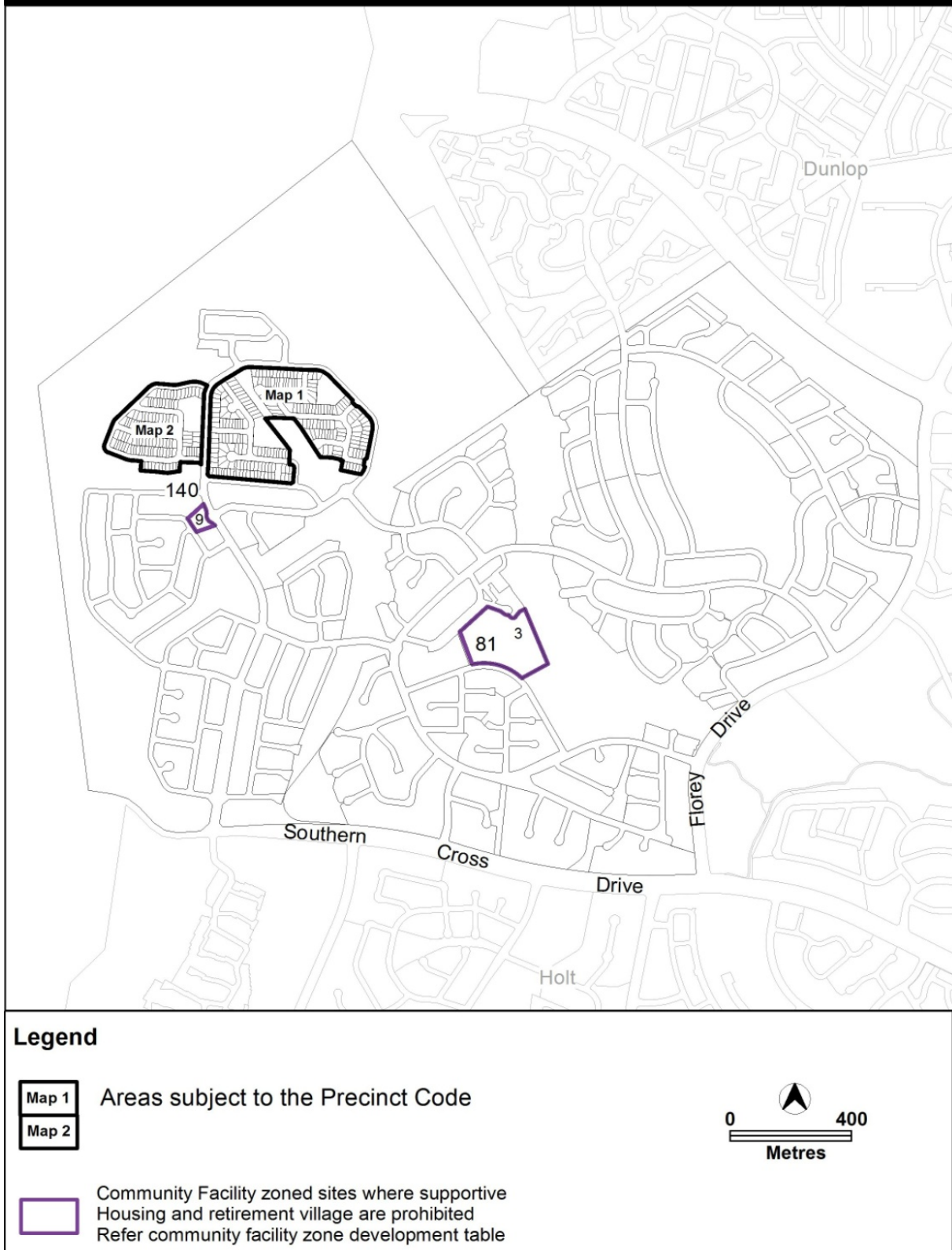


# Macgregor Precinct Code - Index Map



# Macgregor Precinct Code - Map 1



## Legend



Area subject to the Precinct code

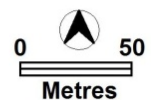
Mid sized block provisions are located in the single dwelling housing development code



Blocks  $>500\text{m}^2$   $\leq 550\text{m}^2$  - subject to mid sized block provisions

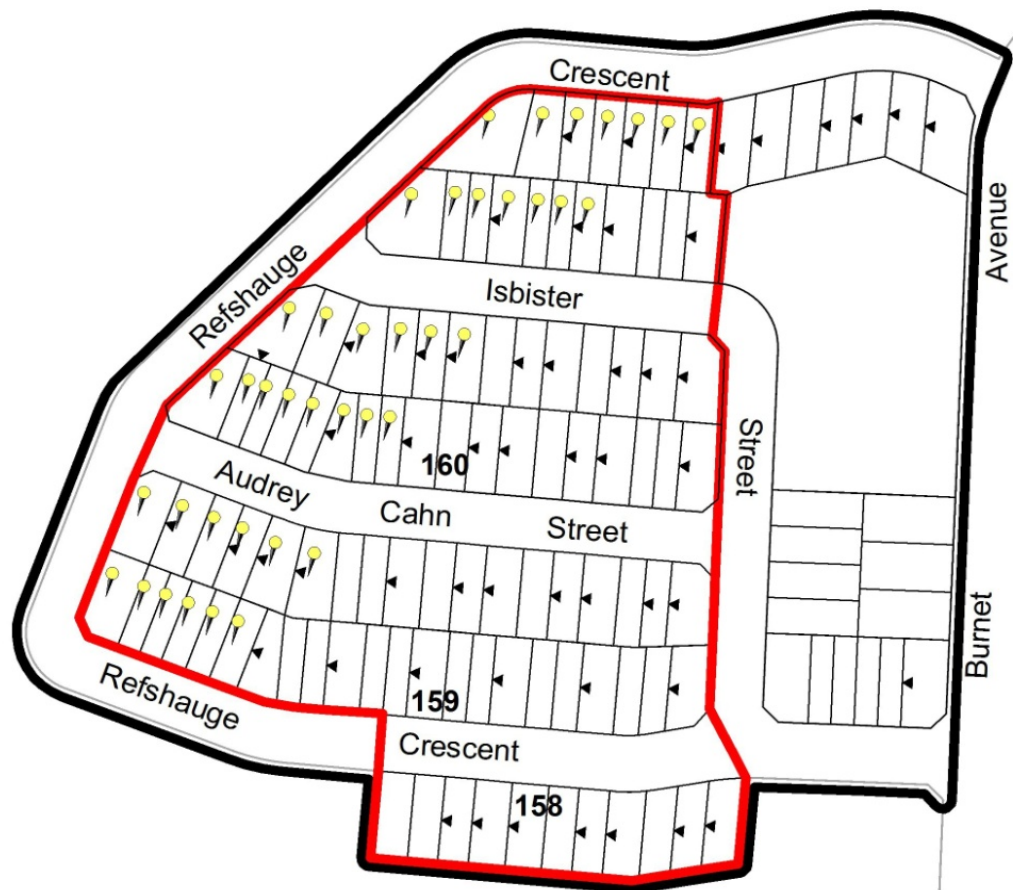


Side setback-boundary 2



Note: Macgregor West concept plan covers the suburb of Macgregor

# Macgregor Precinct Code - Map 2



## Legend



Area subject to the Precinct Code



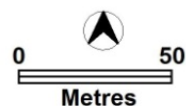
Side setback-boundary 2



Development Restricted to Single Storey Only



Bushfire Attack Level (BAL)-19 kilowatts/m<sup>2</sup>  
Australian Standard AS3959. Construction  
of buildings in bushfire prone areas.



Note: Macgregor West concept plan covers the suburb of Macgregor