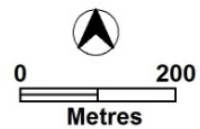


Wright Precinct Code

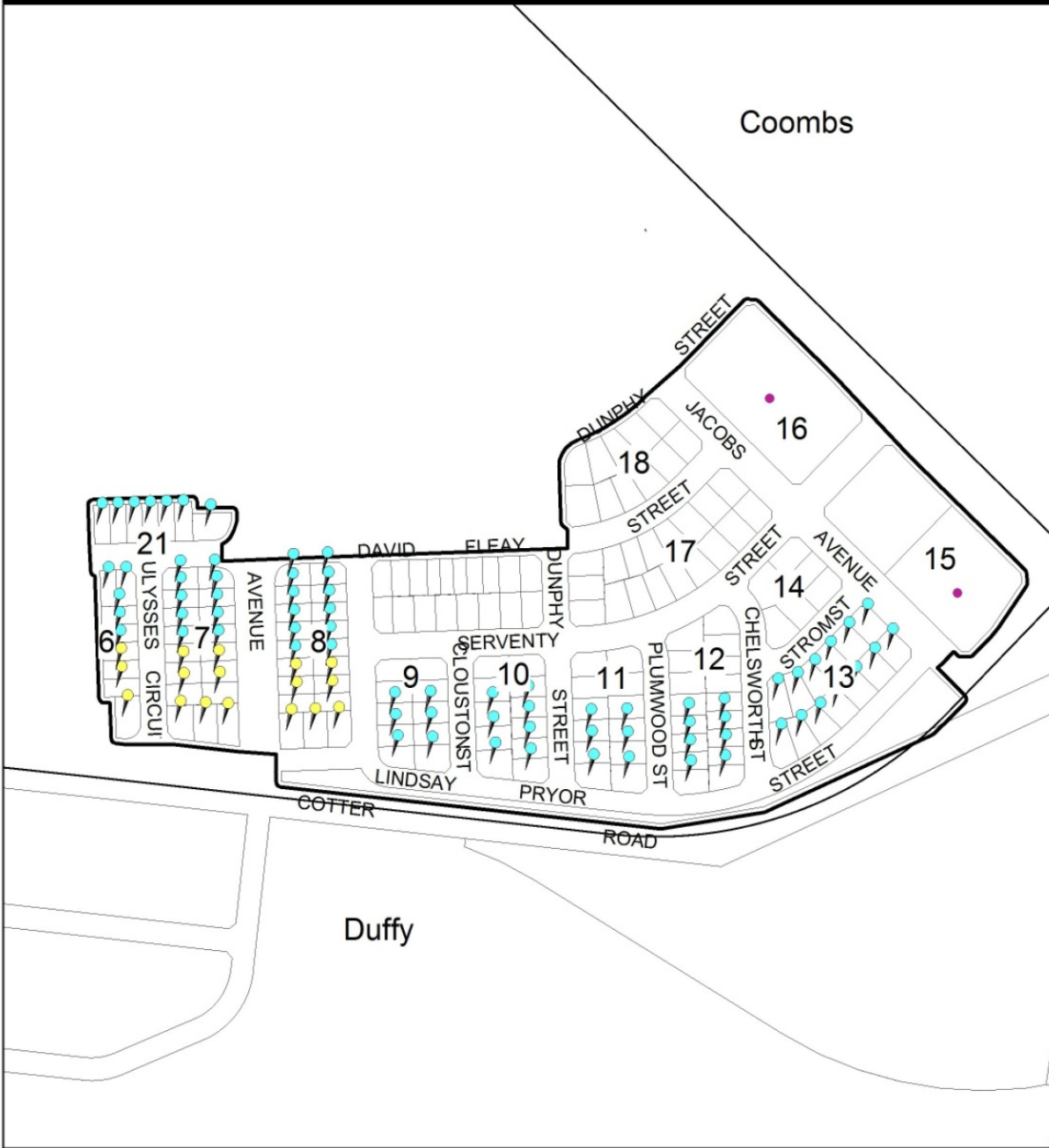


Legend

- Map 1 Area subject to Precinct Code
- Map 2





Wright Precinct Map 1




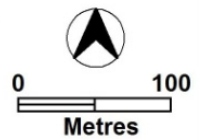
 Area subject to Precinct Code

The following provisions reside in Territory Plan 3.2 Single Dwelling Housing Development Code

 Blocks potentially affected by noise from external sources

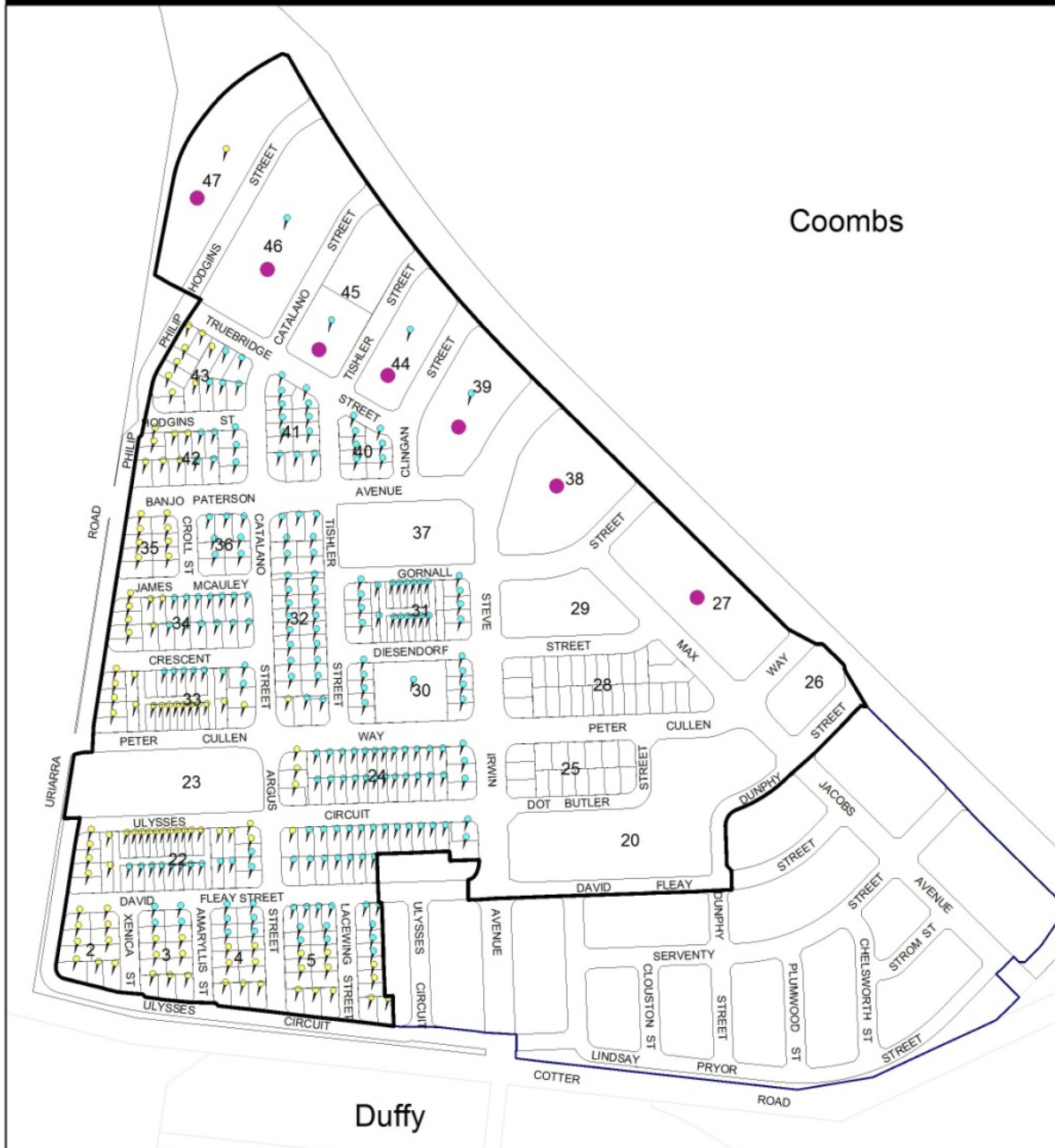
 Bushfire Attack Level (BAL)-12.5 kilowatts/m² Australian Standard AS3959. Construction of buildings in bushfire prone areas.

 Bushfire Attack Level (BAL)-19 kilowatts/m² Australian Standard AS3959. Construction of buildings in bushfire prone areas.



Note: Also refer to Wright & Coombs concept plan (Precinct Code)

Wright Precinct Map 2



Area subject to Precinct Code

The following provisions reside in Territory Plan 3.2 Single Dwelling Housing Development Code

- Blocks potentially affected by noise from external sources
- Bushfire Attack Level (BAL)-12.5 kilowatts/m² Australian Standard AS3959. Construction of buildings in bushfire prone areas.
- Bushfire Attack Level (BAL)-19 kilowatts/m² Australian Standard AS3959. Construction of buildings in bushfire prone areas.

Note: Also refer to Wright & Coombs concept plan (Precinct Code)

0 100
Metres