


## Territory Plan Zones and Overlays

(Refer to the Territory Plan at ACT Legislation Register [www.legislation.act.gov.au/ni/2008-27/current/default.asp](http://www.legislation.act.gov.au/ni/2008-27/current/default.asp))

### Designated Areas:

 See National Capital Plan

### Residential:

RZ1 - Suburban  
RZ2 - Suburban Core  
RZ3 - Urban Residential  
RZ4 - Medium Density Residential  
RZ5 - High Density Residential


### Commercial:

CZ1 - Core  
CZ2 - Business  
CZ3 - Services  
CZ4 - Local Centre  
CZ5 - Mixed Use  
CZ6 - Leisure and Accommodation

### Industrial:

IZ1 - General Industrial  
IZ2 - Mixed Use Industrial

### Community Facility:

 CFZ - Community Facility

### Parks and Recreation:

PRZ1 - Urban Open Space  
PRZ2 - Restricted Access Recreation

### Transport and Services:

TSZ1 - Transport  
TSZ2 - Services

### Non-Urban:

NUZ1 - Broadacre  
NUZ2 - Rural  
NUZ3 - Hills, Ridges and Buffer  
NUZ4 - River Corridor  
NUZ5 - Mountains and Bushland

### Type of Precinct:

P1 - Northbourne Avenue  
P2 - Rural Village  
P3 - Inner North  
(P1-P3 refer to the Territory Plan part 10 Precinct Codes)  
P4 - Plantation Forestry  
P5 - Clearance Zone  
P6 - Stromlo Forest Park

**Public Land**, arrows point inwards and encompass the type of public land reserve listed below (see also Chapter 10 of the Planning and Development Act 2007)

### Type of Public Land Reserve:

(see also Schedule 3 of the Planning and Development Act 2007)  
Pa - a wilderness area  
Pb - a national park  
Pc - a nature reserve  
Pd - a special purpose reserve  
Pe - an urban open space  
Pf - a cemetery or burial ground  
Pg - the protection of water supply  
Ph - a lake  
Pi - a sport and recreation reserve

 S

Special Requirements apply under National Capital Plan

 FUA


**Future Urban Area**

 V

**Draft Variation** to the Plan having interim effect

 X

**Urban Open Space - Not Public Land**

 **Special Requirements** apply flanking Main Avenues and Approach Routes (see National Capital Plan)

 **Intertown Public Transport Route**

### NOTE:

**Suburb Precinct Codes** are not shown on this map. Refer to the Territory Plan part 10 Precinct Codes at ACT Legislation Register [www.legislation.act.gov.au/ni/2008-27/current/default.asp](http://www.legislation.act.gov.au/ni/2008-27/current/default.asp)

**TERRITORY PLAN MAP**  
**Zones and Overlays**  
**Gungahlin and Hall**

Incorporating amendments to  
20 November 2012

