



ACT

Government

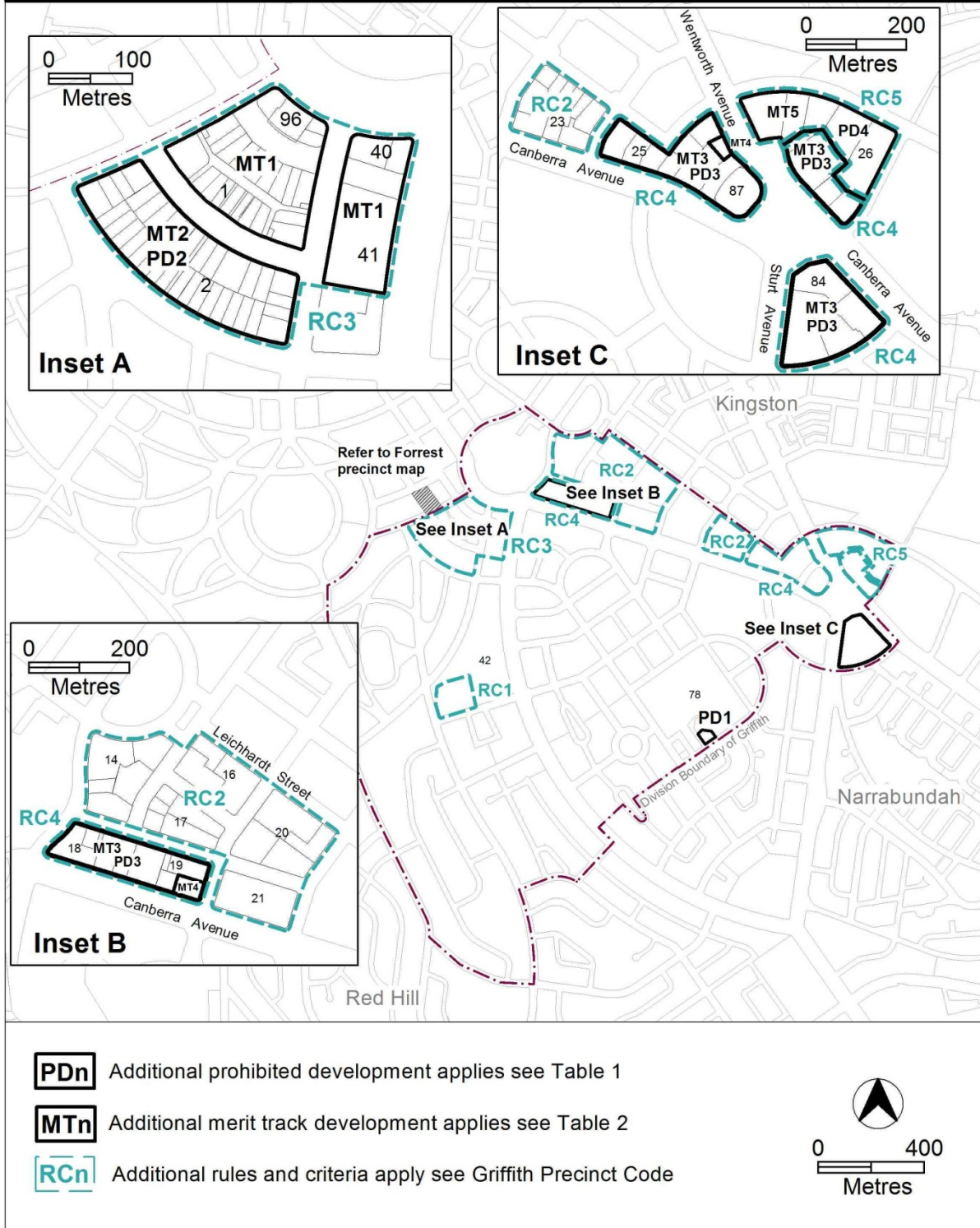
Environment and
Sustainable Development

Griffith Precinct Map and Code

includes
part Manuka Group Centre

This page is intentionally blank.

Griffith Precinct Map



Assessment Tracks

The following tables identify the additional prohibited development and additional merit track development for blocks and parcels shown in the Griffith Precinct Map (identified as PDn or MTn). Development that is exempt from requiring development approval, other prohibited development and the minimum assessment track applicable to each development proposal is set out in the relevant zone development table.

The following tables constitute part of the relevant zone development table.

Table 1 – Additional prohibited development

Additional prohibited development		
Suburb precinct map label	Zone	Development
PD1	CFZ	<i>retirement village</i> <i>supportive housing</i>
PD2	CZ2	<i>club</i> <i>drink establishment</i> <i>indoor entertainment facility</i> <i>indoor recreation facility</i> <i>restaurant</i> <i>SHOP (except art, craft and sculpture dealer and personal service)</i> <i>tourist facility</i> <i>tourist resort</i>
PD3	CZ2	<i>drink establishment</i> <i>indoor entertainment facility</i> <i>tourist facility</i> <i>tourist resort</i>
PD4	IZ2	<i>bulk landscape supplies</i> <i>bulky goods retailing</i> <i>club</i> <i>funeral parlour</i> <i>general industry</i> <i>industrial trades</i> <i>liquid fuel depot</i> <i>MAJOR UTILITY INSTALLATION</i> <i>NON-RETAIL COMMERCIAL USE</i> <i>recycling facility</i> <i>scientific research establishment</i> <i>service station</i> <i>store</i> <i>vehicle sales</i> <i>veterinary hospital</i> <i>waste transfer facility</i>

Table 2 – Additional merit track development

Additional merit track development that may be approved subject to assessment		
Suburb precinct map label	Zone	Development
MT1	CZ1	<i>industrial trades municipal depot store</i>
MT2	CZ2	<i>funeral parlour light industry veterinary hospital</i>
MT3	CZ2	<i>scientific research establishment</i>
MT4	CZ2	<i>service station</i>
MT5	IZ2	<i>produce market</i>

Griffith Precinct Code

Contents

Introduction.....	5
Additional rules and criteria	7
RC1 – Austin Street Precinct.....	7
Element 1: Buildings	7
1.1 Basement parking	7
1.2 Setback	7
1.3 Public access easement	7
1.4 Adaptable housing	7
1.5 Tree protection – no building zone	7
Element 2: Site	9
2.1 Shared path network	9
2.2 Flood signage.....	9
RC2 – Residential zone additional controls.....	10
Element 3: Buildings	10
3.1 Number of storeys.....	10
RC3 – Manuka Group Centre - Part (Griffith).....	10
Element 4: Use	10
4.1 Ground floor uses	10
4.2 Industrial trades, municipal depot, store	12
4.3 Development on nominated car parking areas	12
Element 5: Buildings	12
5.1 Plot ratio	12
5.2 Active frontage	13
RC4 – Canberra Avenue Corridor Site	13
Element 6: Use	13
6.1 Restaurant and SHOP	13
Element 7: Buildings	13
7.1 Number of storeys.....	13
7.2 Setback	14
7.3 Materials and finishes	14
RC5 – Griffith Industrial Area	14
Element 8: Use	14
8.1 SHOP – floor area limit	14

Figures

Figure 1 No development zone	8
Figure 2 Shared path network.....	9
Figure 3.....	11

Introduction

Name

The name of this code is **Griffith Precinct Code**.

Application

The code applies to the Division of Griffith.

Purpose

This code provides additional planning, design and environmental controls for specific areas or blocks and may also contain references to provisions in other codes.

In conjunction with other relevant codes it will be used by the *Authority* to assess development applications and offer guidance to intending applicants in designing development proposals and preparing development applications.

Structure

This code contains additional rules and/or criteria for particular blocks or parcels identified as areas RCn on the precinct map, to be read in conjunction with the relevant development code. It may also contain sub-parts.

Each element has one or more rules and, unless the respective rule is mandatory, each rule has an associated criterion. Rules provide quantitative, or definitive, controls. By contrast, criteria are chiefly qualitative in nature.

In some instances rules are mandatory. Such rules are accompanied by the words “This is a mandatory requirement. There is no applicable criterion.” Non-compliance with a mandatory rule will result in the refusal of the development application. Conversely, the words “There is no applicable rule” is found where a criterion only is applicable.

Code hierarchy

Under the *Planning and Development Act 2007*, where more than one type of code applies to a development, the order of precedence if there is inconsistency of provisions between codes is: precinct code, development code and general code.

If more than one precinct code applies to the site, the most recent precinct code takes precedence to the extent of any inconsistency.

Definitions

Defined terms, references to legislation and other documents are italicised.

Definitions of terms used in this code are listed in part 13 of the Territory Plan or, for terms applicable only to this code, associated with the respective rule.

Acronyms

ACTPLA	Planning and Land Authority within the ACT Environment and Sustainable Development Directorate
EPA	ACT Environment Protection Authority
ESA	ACT Emergency Services Agency
ESDD	ACT Environment and Sustainable Development Directorate
NCA	National Capital Authority
P&D Act	Planning and Development Act 2007
TAMS	ACT Territory and Municipal Services Directorate

Additional rules and criteria

This part applies to blocks and parcels identified in the Griffith Precinct Map (RCn). It should be read in conjunction with the relevant zone development code and related codes.

RC1 – Austin Street Precinct

This part applies to blocks and parcels in the area RC1 shown on the Griffith Precinct Map.

Element 1: Buildings

Rules	Criteria
1.1 Basement parking	
R1 The maximum number of levels of basement parking is 1.	This is a mandatory requirement. There is no applicable criterion.
1.2 Setback	
R2 The minimum <i>setback</i> from Griffith section 42 block 7 (stormwater drain) is 35m.	This is a mandatory requirement. There is no applicable criterion.
1.3 Public access easement	
R3 Land within the <i>setback</i> to Griffith section 42 block 7 is a public access easement.	This is a mandatory requirement. There is no applicable criterion.
1.4 Adaptable housing	
R4 100% of dwellings of any multi unit housing development are designed to meet the relevant Australian Standard for Adaptable Housing and any relevant considerations in the Access and Mobility General Code.	This is a mandatory requirement. There is no applicable criterion.
1.5 Tree protection – no building zone	
R5 Building and construction works are not permitted within a distance of 2m from the drip zone of the existing trees. This area is shown hatched area in figure 1.	C5 Trees on the block perimeter are protected. Compliance with this criterion is achieved by the lodgement of a report that has been prepared by a suitably qualified arborist and endorsed by the Conservator of Flora and Fauna.

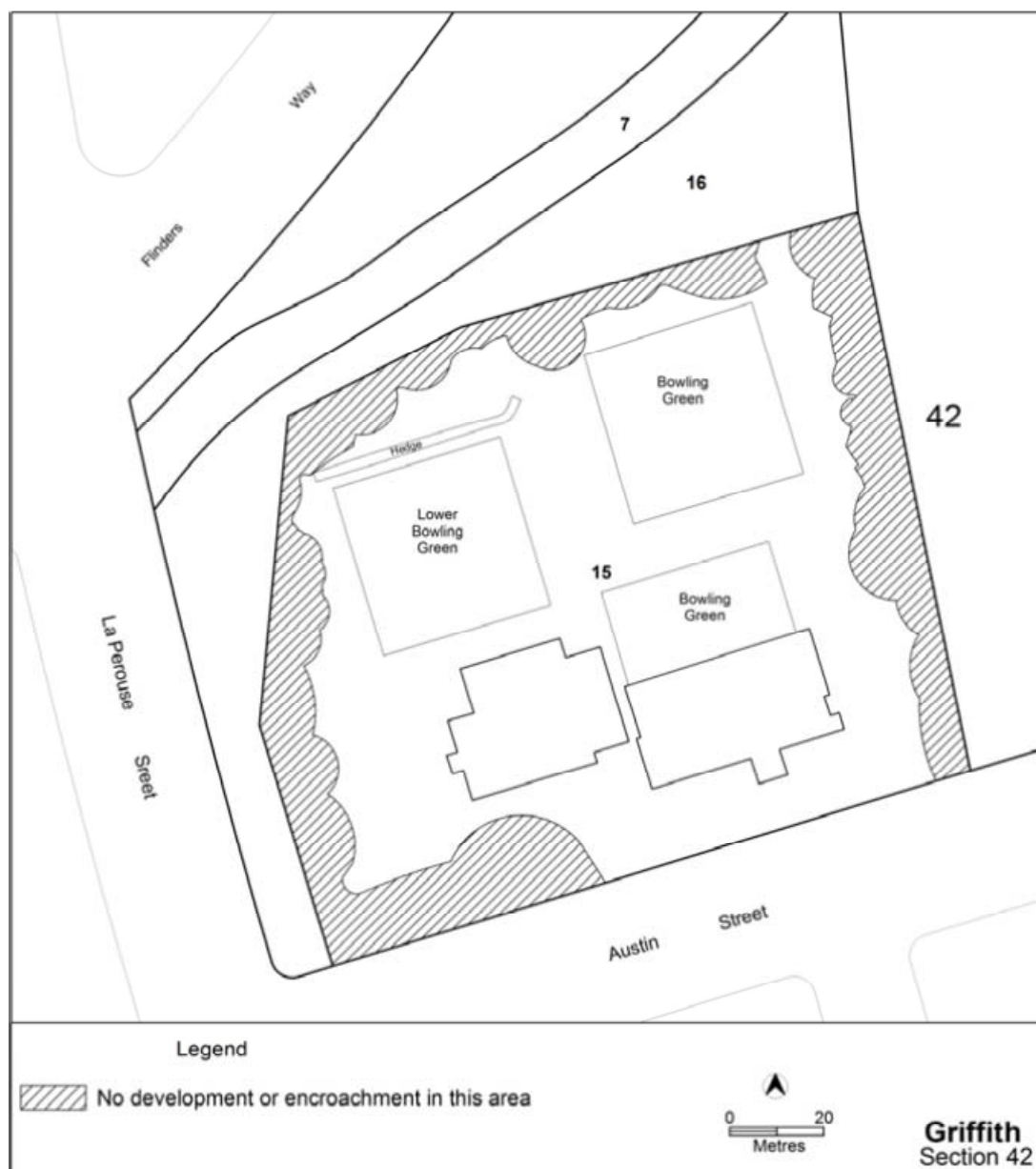


Figure 1 No development zone

Element 2: Site

Rules	Criteria
2.1 Shared path network	
<p>R6</p> <p>Shared paths are constructed within block 16 and part of block 15 subject to the public access easement provision (above) along the northern and eastern boundaries of block 15 as identified in figure 2 and are endorsed by the Territory agency responsible for asset acceptance.</p>	<p>This is a mandatory requirement. There is no applicable criterion.</p>
2.2 Flood signage	
<p>R7</p> <p>Flood signage plan, which has been endorsed by the Territory agency responsible for asset acceptance, is erected along pathways and access points to section 42.</p>	<p>This is a mandatory requirement. There is no applicable criterion.</p>

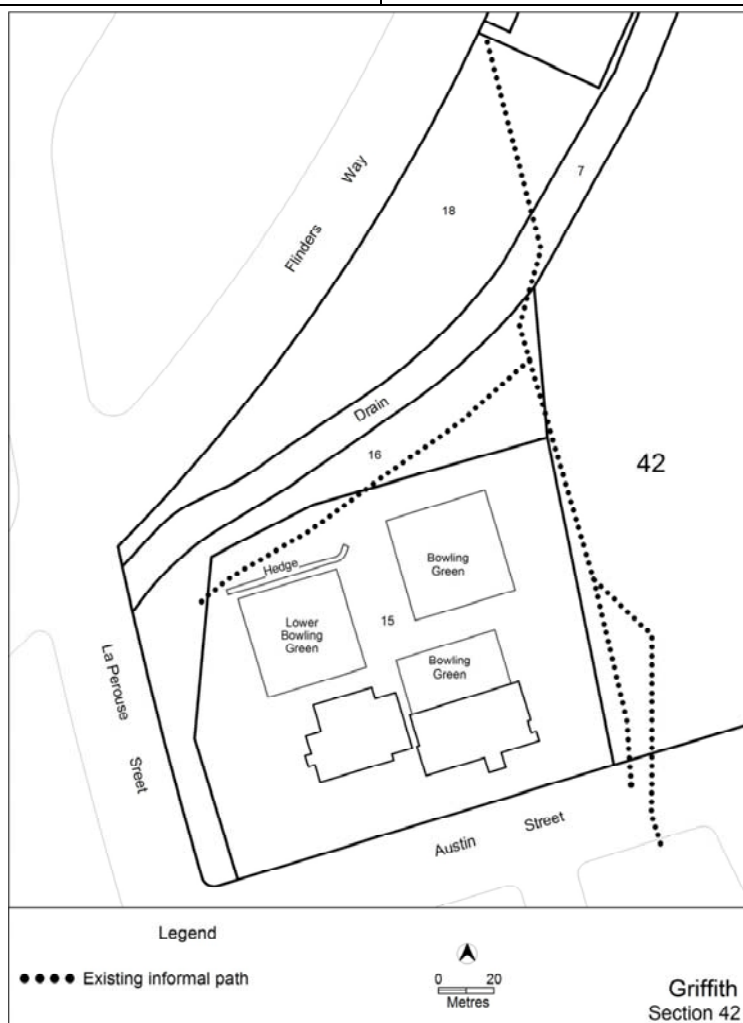


Figure 2 Shared path network

RC2 – Residential zone additional controls

This part applies to blocks and parcels in the area RC2 shown on the Griffith Precinct Map.

Element 3: Buildings

Rules	Criteria
3.1 Number of storeys	
R8 The maximum number of <i>storeys</i> is 3.	C8 Buildings are predominantly 3 storeys, with a maximum height of 4 storeys only where it is not the dominant feature of a street frontage.

RC3 – Manuka Group Centre - Part (Griffith)

This part applies to blocks and parcels within the Manuka Group Centre in the area shown as RC3 on the Griffith Precinct Map. RC3 includes the larger part of the Manuka Group Centre. For the smaller part, see the Forrest Precinct Code.

Element 4: Use

Rules	Criteria
4.1 Ground floor uses	
R9 This rule applies to sites with frontage to main pedestrian areas and routes in CZ1. Only the following uses are permitted at the ground floor level: a) <i>business agency</i> b) <i>club</i> c) <i>community activity centre</i> d) <i>drink establishment</i> e) <i>financial establishment</i> f) <i>hotel</i> g) <i>indoor entertainment facility</i> h) <i>indoor recreation facility</i> i) <i>public agency</i> j) <i>restaurant</i> k) <i>SHOP</i> .	C9 Buildings fronting main pedestrian areas and routes incorporate uses on the ground floor that generate activity in the public space.

<p>There is no applicable rule.</p>	<p>C10</p> <p>This criterion applies to sites with frontage to main pedestrian areas and routes in CZ2.</p> <p>Buildings incorporate uses on the ground floor that generate activity in the public space.</p>
<p>R11</p> <p>This rule applies to area b shown in figure 3.</p> <p>RESIDENTIAL USE is permitted on ground floor level where development complies with all of the following:</p> <ul style="list-style-type: none"> a) Australian Standard AS4299 – <i>Adaptable housing</i> (Class C) and the Access and Mobility General Code b) development is adaptable for commercial use along the frontage to Bougainville Street. 	<p>This is a mandatory requirement. There is no applicable criterion.</p>

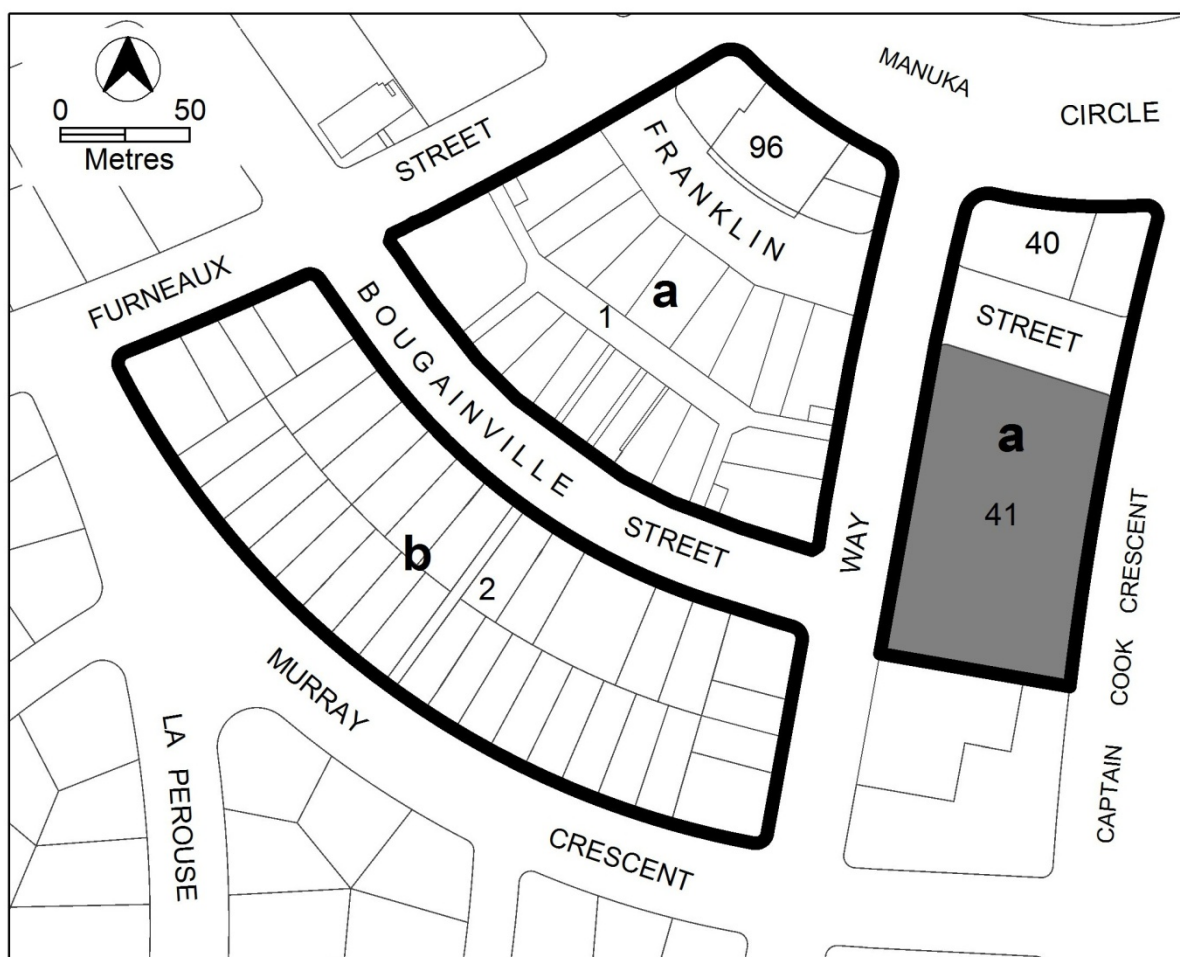


Figure 3

Rules	Criteria
4.2 Industrial trades, municipal depot, store	
<p>R12</p> <p>One or more of the following uses are permitted only in the shaded area shown in figure 3 and only in association with a structured <i>car park</i>:</p> <p>a) <i>industrial trades</i></p> <p>b) <i>municipal depot</i></p> <p>c) <i>store</i>.</p>	<p>This is a mandatory requirement. There is no applicable criterion.</p>
4.3 Development on nominated car parking areas	
<p>R13</p> <p>This rule applies to the shaded area shown in figure 3.</p> <p>Development complies with all of the following:</p> <p>a) the existing number of car parking spaces is retained on the site and made available for public use at all times</p> <p>b) provides car parking that is generated by the development on site in accordance with the <i>Parking and Vehicular Access General Code</i> in addition to the spaces required by item a)</p>	<p>C13</p> <p>Development meets all of the following:</p> <p>a) in accordance with the Parking and Vehicular Access General Code, there is enough car parking for the needs of the centre as a whole</p> <p>b) the development does not adversely affect the overall function of the centre in terms of economic, social, traffic and parking and urban design impacts.</p>

Element 5: Buildings

Rules	Criteria
5.1 Plot ratio	
<p>There is no applicable rule.</p>	<p>C14</p> <p>Plot ratios comply with all of the following:</p> <p>a) are compatible with existing, or future desired character of, adjacent development</p> <p>b) are appropriate to the scale and function of the use</p> <p>c) minimise detrimental impacts, including overshadowing and excessive scale.</p> <p>The maximum <i>plot ratio</i> is 40%.</p>

Rules	Criteria
5.2 Active frontage	
R15 Buildings incorporate display windows and entrances with direct pedestrian access at ground floor level on frontages to main pedestrian areas and routes and public open spaces.	C15 Buildings achieve all of the following: <ul style="list-style-type: none"> a) direct pedestrian access from main pedestrian areas b) avoid extensive lengths of blank walls unrelieved by doors, display windows or the like.

RC4 – Canberra Avenue Corridor Site

This part applies to blocks and parcels within area RC4 shown on the Griffith Precinct Map.

RC4 includes the Canberra Avenue corridor site.

Element 6: Use

Rules	Criteria
6.1 Restaurant and SHOP	
R16 The following uses are permitted: <ul style="list-style-type: none"> a) on Griffith section 18 block 4 – restaurant including take-away food shop b) on all other blocks – where it is ancillary to other uses <ul style="list-style-type: none"> i) SHOP ii) restaurant 	This is a mandatory requirement. There is no applicable criterion.

Element 7: Buildings

Rules	Criteria
7.1 Number of storeys	
R17 The maximum number of <i>storey</i> is 4.	C17 The number of <i>storeys</i> comply with all of the following: <ul style="list-style-type: none"> a) are compatible with existing, or future desired character of, adjacent development b) are appropriate to the scale and function of the use

Rules	Criteria
	<ul style="list-style-type: none"> c) minimise detrimental impacts, including overshadowing and excessive scale d) are no higher than the established tree canopy along main avenues with primarily landscaped frontage
7.2 Setback	
R18 The minimum <i>setback</i> to Canberra Avenue is 10m.	C18 Building frontages to Canberra Avenue achieve all of the following: <ul style="list-style-type: none"> a) consistent with established building lines b) a landscaped setting
7.3 Materials and finishes	
R19 Building colours are off-white to light buff/grey.	C19 Buildings achieve all of the following: <ul style="list-style-type: none"> a) Relate to clearly defined elements of the building b) are predominantly earthy toned c) minor elements in the building facade may be accented d) subsidiary to the main off-white to light buff/grey materials

RC5 – Griffith Industrial Area

This part applies to blocks and parcels within area RC5 shown on the Griffith Precinct Map.

Element 8: Use

Rules	Criteria
8.1 SHOP – floor area limit	
R20 The maximum <i>gross floor area</i> of <i>SHOP</i> is 200m ² .	This is a mandatory requirement. There is no applicable criterion.