




























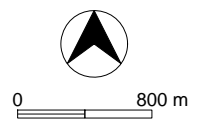


Territory Plan Zones and Overlays

(Refer to the Territory Plan at ACT Legislation Register www.legislation.act.gov.au/ni/2008-27/current/default.asp)

- | | | | |
|---|--|--|--|
| <p>Designated Areas:</p> <ul style="list-style-type: none">  See National Capital Plan <p>Residential:</p> <ul style="list-style-type: none">  RZ1 - Suburban  RZ2 - Suburban Core  RZ3 - Urban Residential  RZ4 - Medium Density Residential  RZ5 - High Density Residential <p>Commercial:</p> <ul style="list-style-type: none">  CZ1 - Core  CZ2 - Business  CZ3 - Services  CZ4 - Local Centre  CZ5 - Mixed Use  CZ6 - Leisure and Accommodation <p>Industrial:</p> <ul style="list-style-type: none">  IZ1 - General Industrial IZ2 - Mixed Use Industrial | <p>Community Facility:</p> <ul style="list-style-type: none">  CFZ - Community Facility <p>Parks and Recreation:</p> <ul style="list-style-type: none">  PRZ1 - Urban Open Space  PRZ2 - Restricted Access Recreation <p>Transport and Services:</p> <ul style="list-style-type: none">  TSZ1 - Transport  TSZ2 - Services <p>Non-Urban:</p> <ul style="list-style-type: none">  NUZ1 - Broadacre  NUZ2 - Rural  NUZ3 - Hills, Ridges and Buffer  NUZ4 - River Corridor  NUZ5 - Mountains and Bushland | <p> Special Requirements apply under National Capital Plan</p> <p> Future Urban Area</p> <p> Special Requirements apply flanking Main Avenues and Approach Routes (see National Capital Plan)</p> <p> Intertown Public Transport Route</p> | <p> Public Land, arrows point inwards and encompass the type of public land reserve listed below (see also Chapter 10 of the Planning and Development Act 2007)</p> <p> Type of Public Land Reserve: (see also Schedule 3 of the Planning and Development Act 2007)</p> <ul style="list-style-type: none"> Pa - a wilderness area Pb - a national park Pc - a nature reserve Pd - a special purpose reserve Pe - an urban open space Pf - a cemetery or burial ground Pg - the protection of water supply Ph - a lake Pi - a sport and recreation reserve |
|---|--|--|--|

NOTE: District and Suburb Precinct Maps and Codes are not shown on this map. Refer to the Territory Plan on the ACT Legislation Register www.legislation.act.gov.au/ni/2008-27/current/default.asp section 10 Precinct Maps and Codes.



TERRITORY PLAN MAP Zones and Overlays Gungahlin and Hall

Incorporating amendments to
11 July 2014