

# Nature Conservation (Closed Reserves— Total Fire Ban) Declaration 2020 (No 2)\*

Notifiable instrument NI2020–4

made under the

Nature Conservation Act 2014, s 259 (Conservator may close reserve)

---

## 1 Name of instrument

This instrument is the *Nature Conservation (Closed Reserves—Total Fire Ban) Declaration 2020 (No 2)*.

## 2 Commencement

This instrument commences on 30 December 2019.

*Note* Section 259 (5) of the *Nature Conservation Act 2014* provides that a closed reserve declaration may commence on a day or at a time earlier than its notification date.

## 3 Declaration

I declare public access to the reserves specified in column 2 of schedule 1 is prohibited.

## 4 Expiry

This instrument expires at 0600 on 1 January 2020.

Tony Scherl  
Delegate of the Conservator of Flora and Fauna

29 December 2019

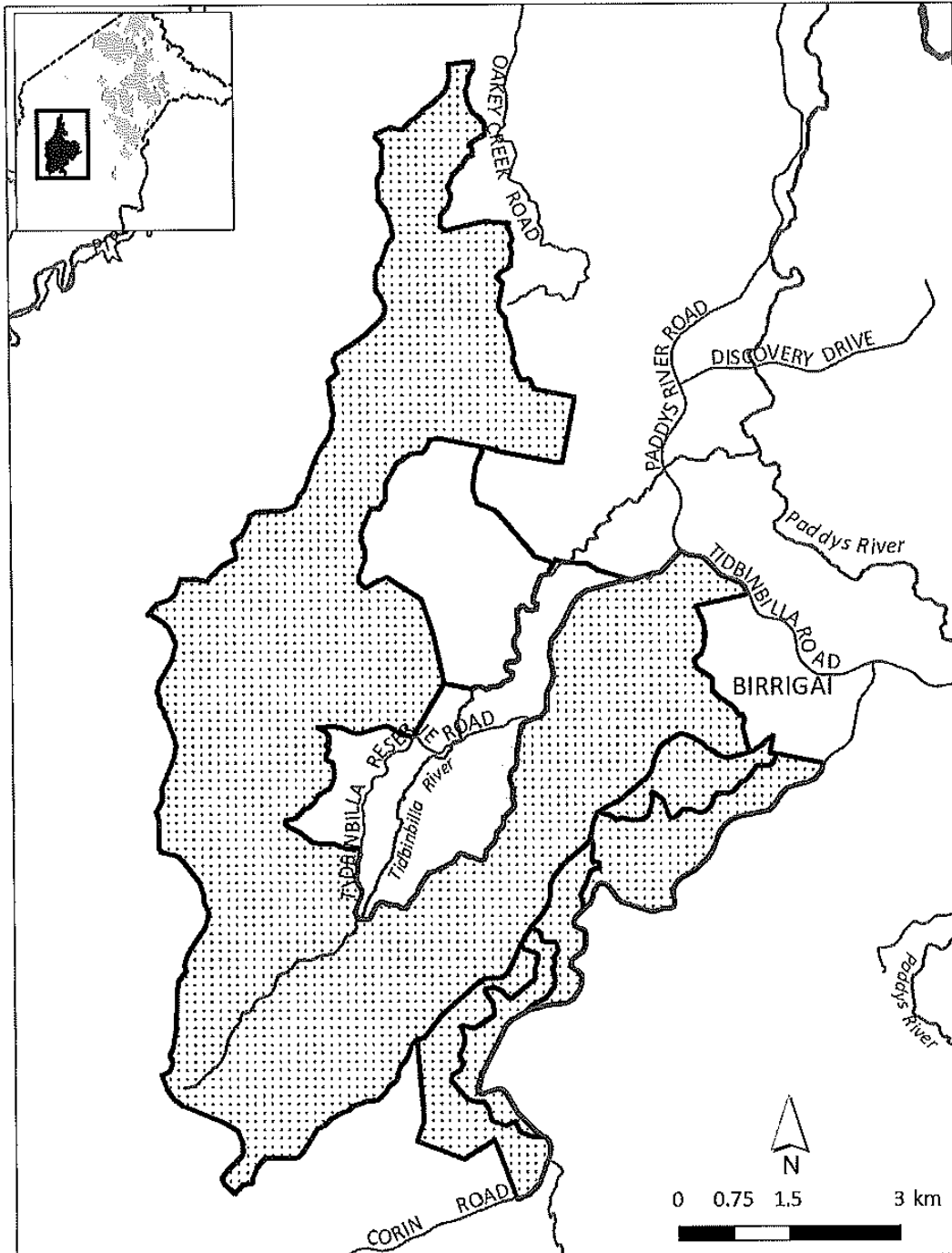
## Schedule 1 Closed reserves

(see s 3)






<b>column1 item</b>	<b>column 2 reserve</b>
1	The area identified in schedule 2 known as Tidbinbilla Nature Reserve
2	The area identified in schedule 3 known as Lower Molonglo River Corridor
3	The area identified in schedule 4 known as Molonglo Gorge Nature Reserve
4	The area identified in schedule 5 known as Mulligans Flat Woodland Sanctuary
5	The area identified in schedule 6 known as Namadgi National Park
6	The area identified in schedule 7 known as Lower Cotter Catchment
7	The area identified in schedule 8 known as Bullen Range Nature Reserve, west of the Murrumbidgee River
8	The area identified in schedule 9 known as Stony Creek Nature Reserve, west of the Murrumbidgee River
9	The area identified in schedule IO known as Sherwood Forest Special Purpose Reserve

# Schedule 2 Tidbinbilla Nature Reserve

(see sch 1 item 1)



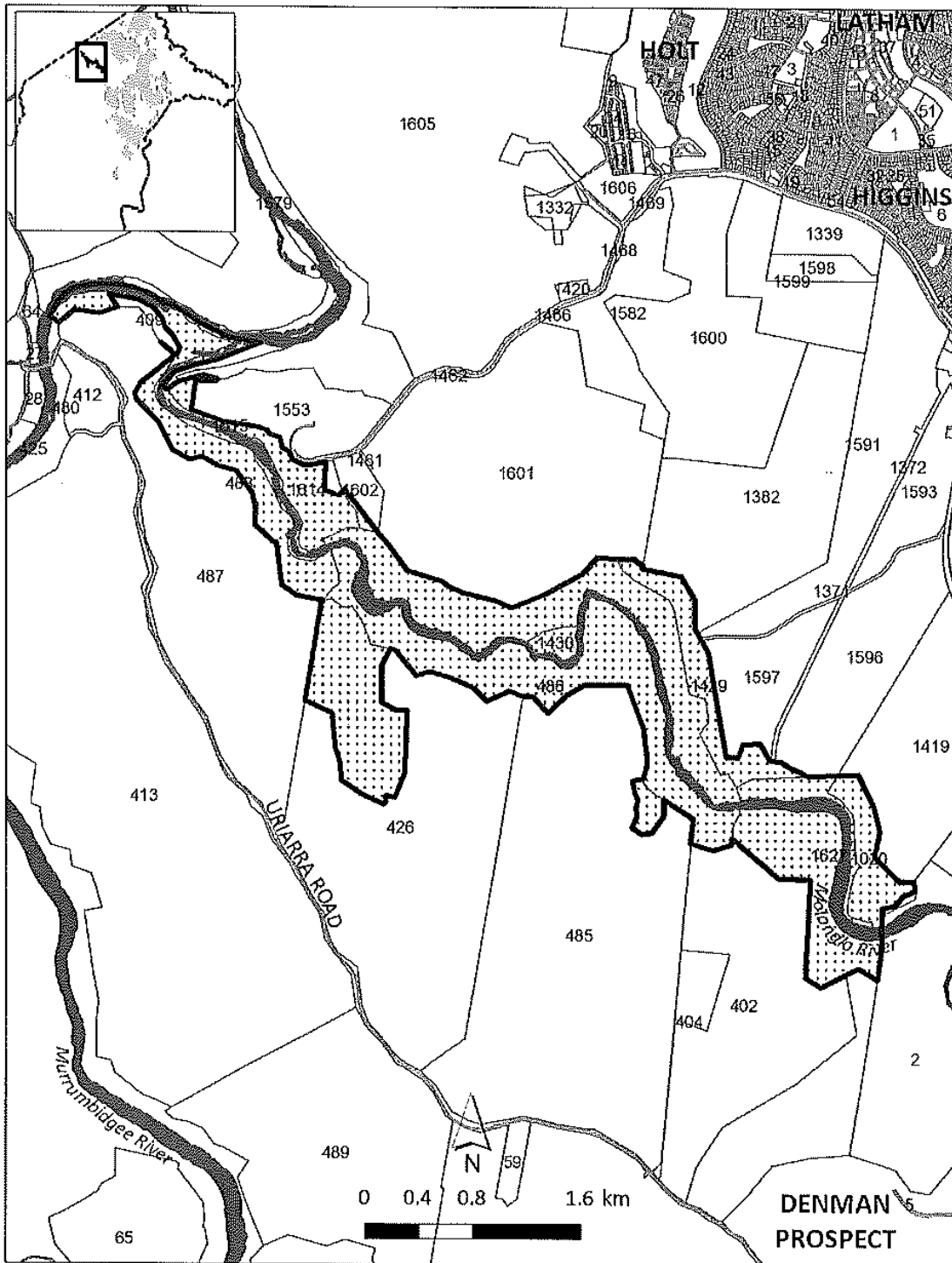
**MAP : TIDBINBILLA NATURE RESERVE**

	TIDBINBILLA NATURE RESERVE (Pb)		Sealed Road	
	TIDBINBILLA SPECIAL PURPOSE RESERVE		Watercourse	

Note: Numbers refer to block ID numbers  
 ACT Government Spatial Data from ACTMapi.act.gov.au  
 © Australian Capital Territory

# Schedule 3 Lower Molonglo River Corridor

(see sch 1 item 2)



## MAP : LOWER MOLONGLO RIVER CORRIDOR

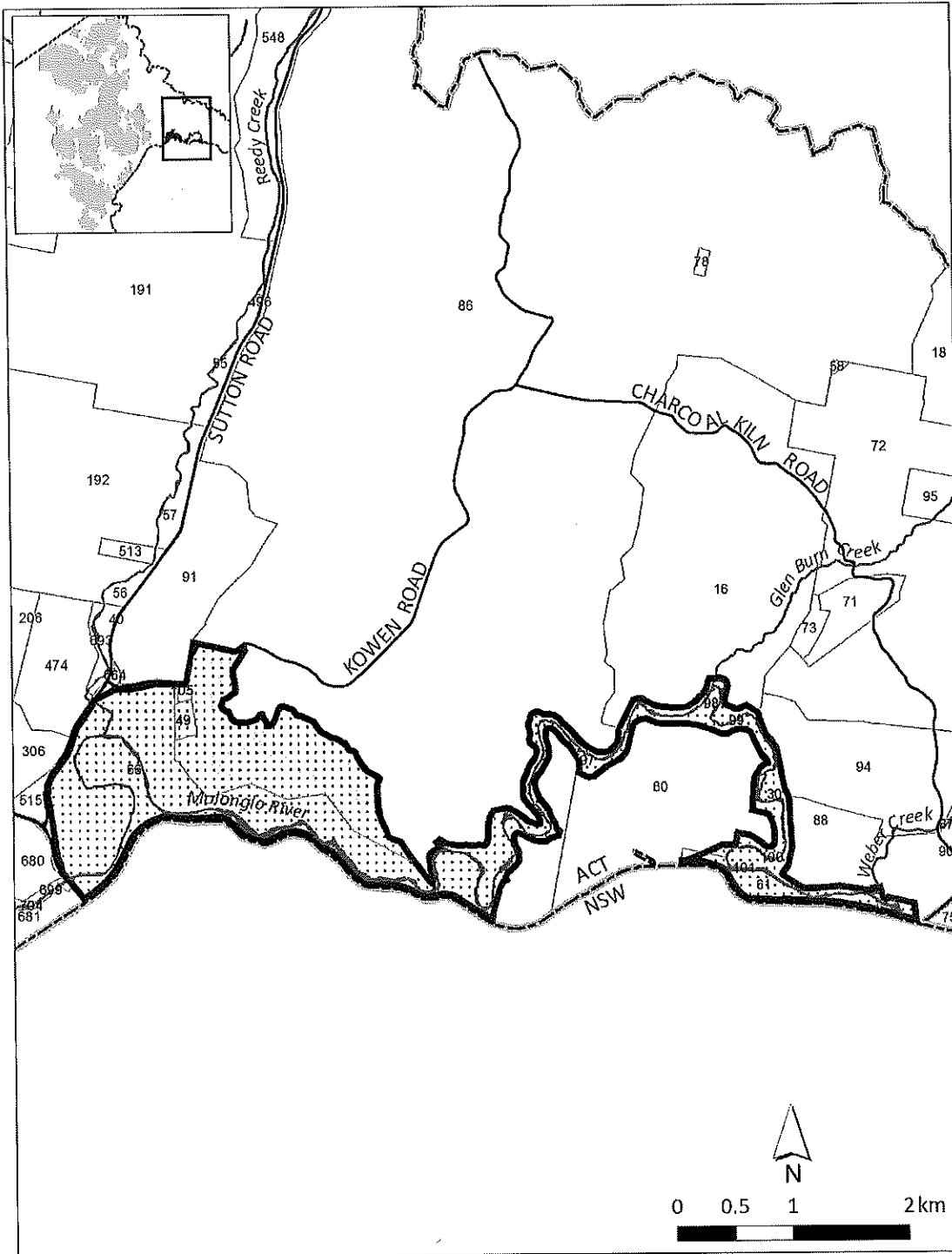
Nature Reserve (Pc)
  Sealed Road
  Watercourse

Note: Numbers refer to block ID numbers  
 ACT Government Spatial Data from ACTMapi.act.gov.au  
 © Australian Capital Territory







# Schedule 4 Molonglo Gorge Nature Reserve

(see sch 1 item 3)



**MAP : MOLONGLO GORGE NATURE RESERVE, KOWEN**

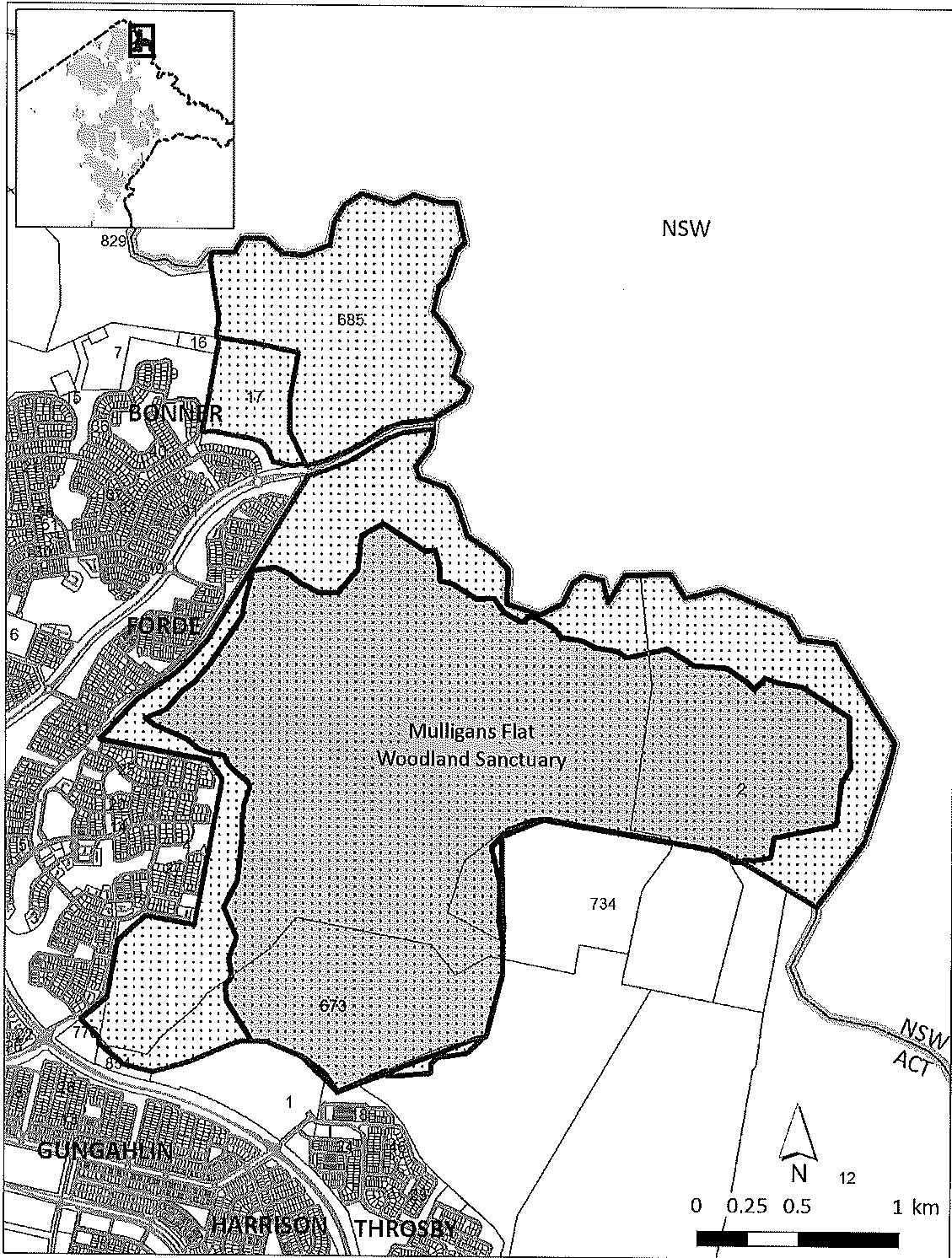
-  Nature Reserve (Pc)
-  Sealed Road
-  ACT/NSW border
-  River / Creek

Note: Numbers refer to block ID numbers  
 Interactive maps are available at [www.actmap1.act.gov.au](http://www.actmap1.act.gov.au)



# Schedule 5 Mulligans Flat Woodland

(see sch 1 item 4)



**MAP : MULLIGANS FLAT WOODLAND SANCTUARY**

-  Mulligans Flat Nature Reserve (Pc)
-  Mulligans sanctuary fence
-  Sealed Road
-  ACT/NSW border

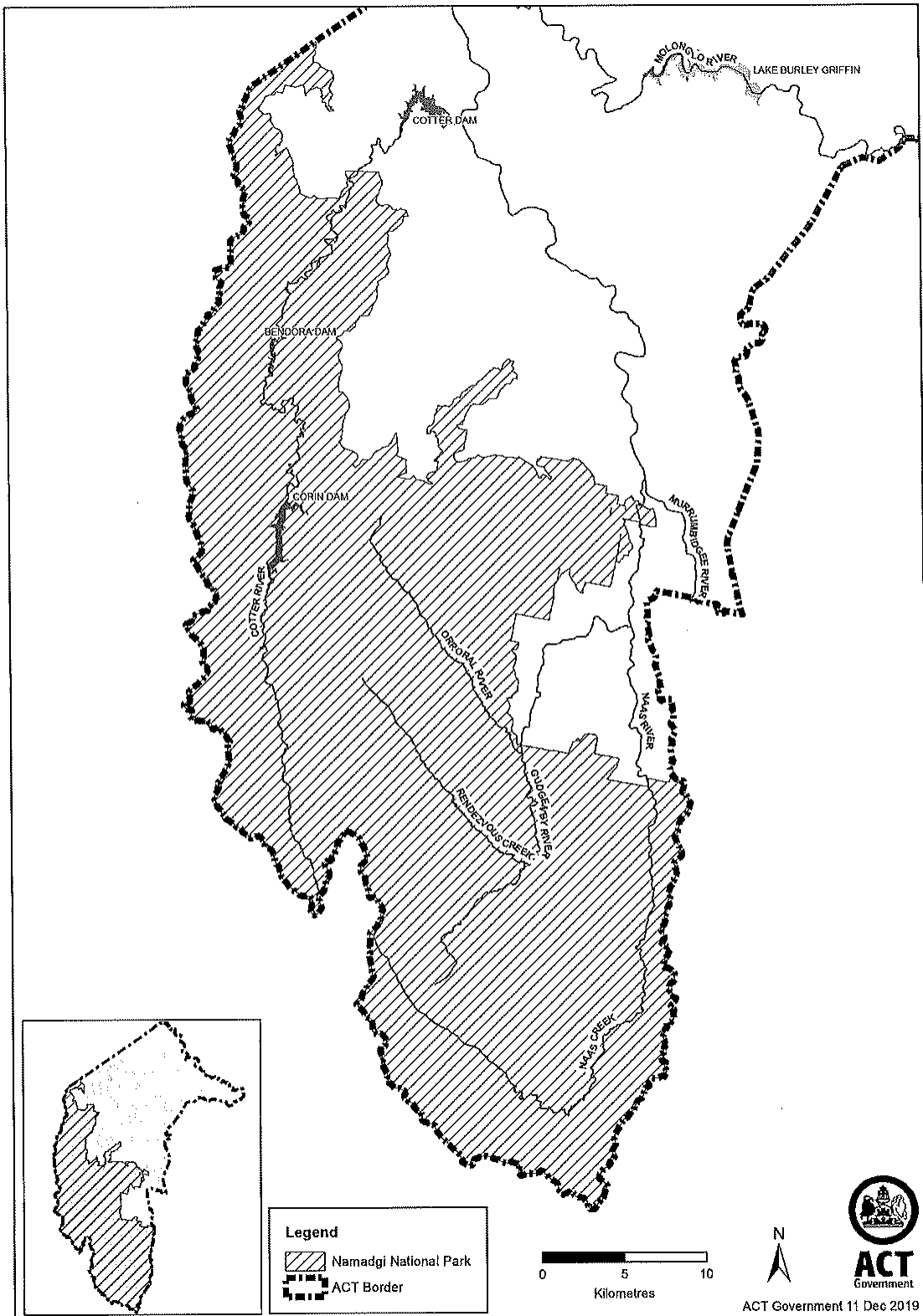
Note: Numbers refer to block ID numbers

ACT Government Spatial Data from ACTMapi.act.gov.au  
 © Australian Capital Territory



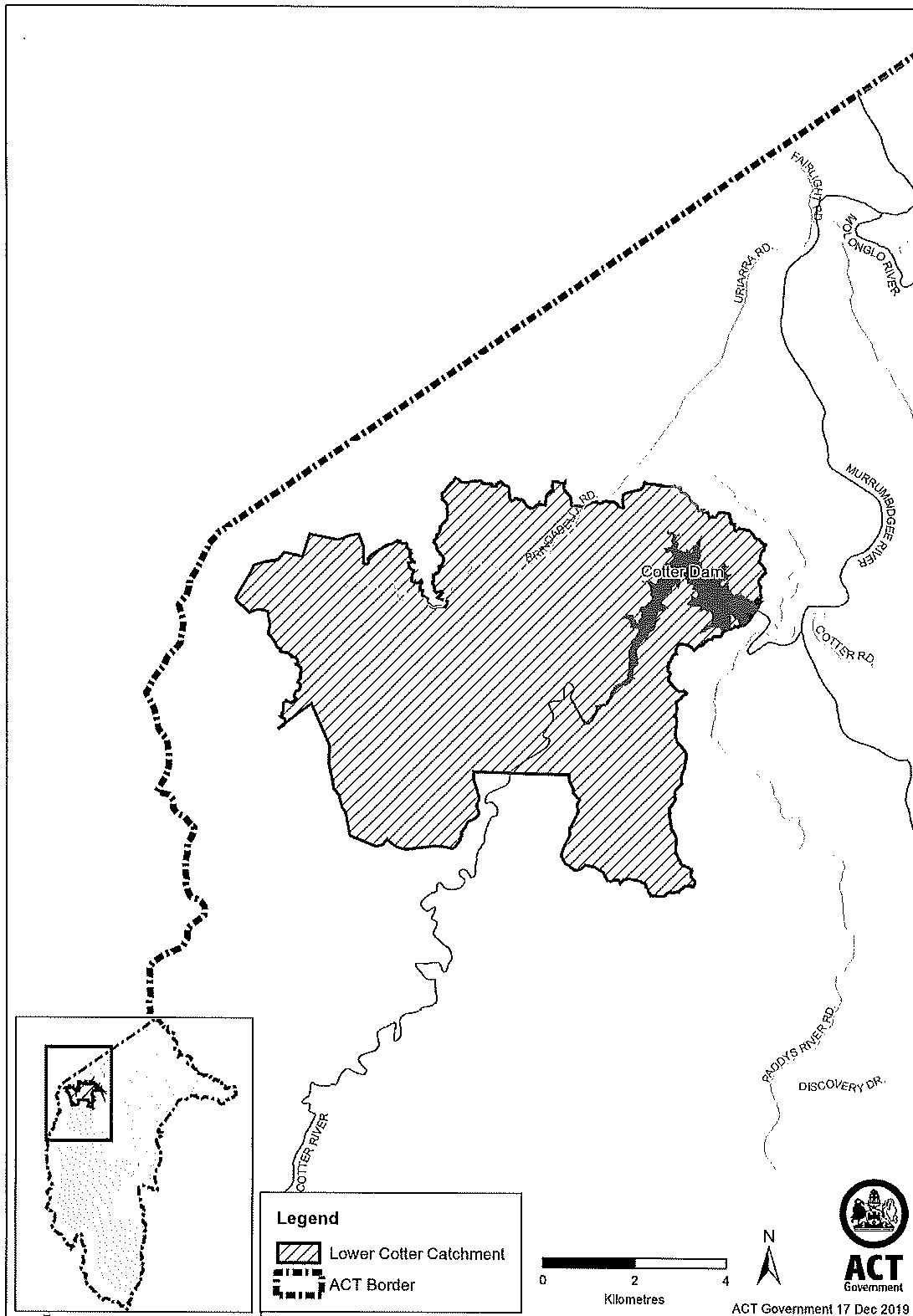
# Schedule 6 Namadgi National Park

(see sch 1 item 5)



# Schedule 7 Lower Cotter Catchment

(see sch 1 item 6)

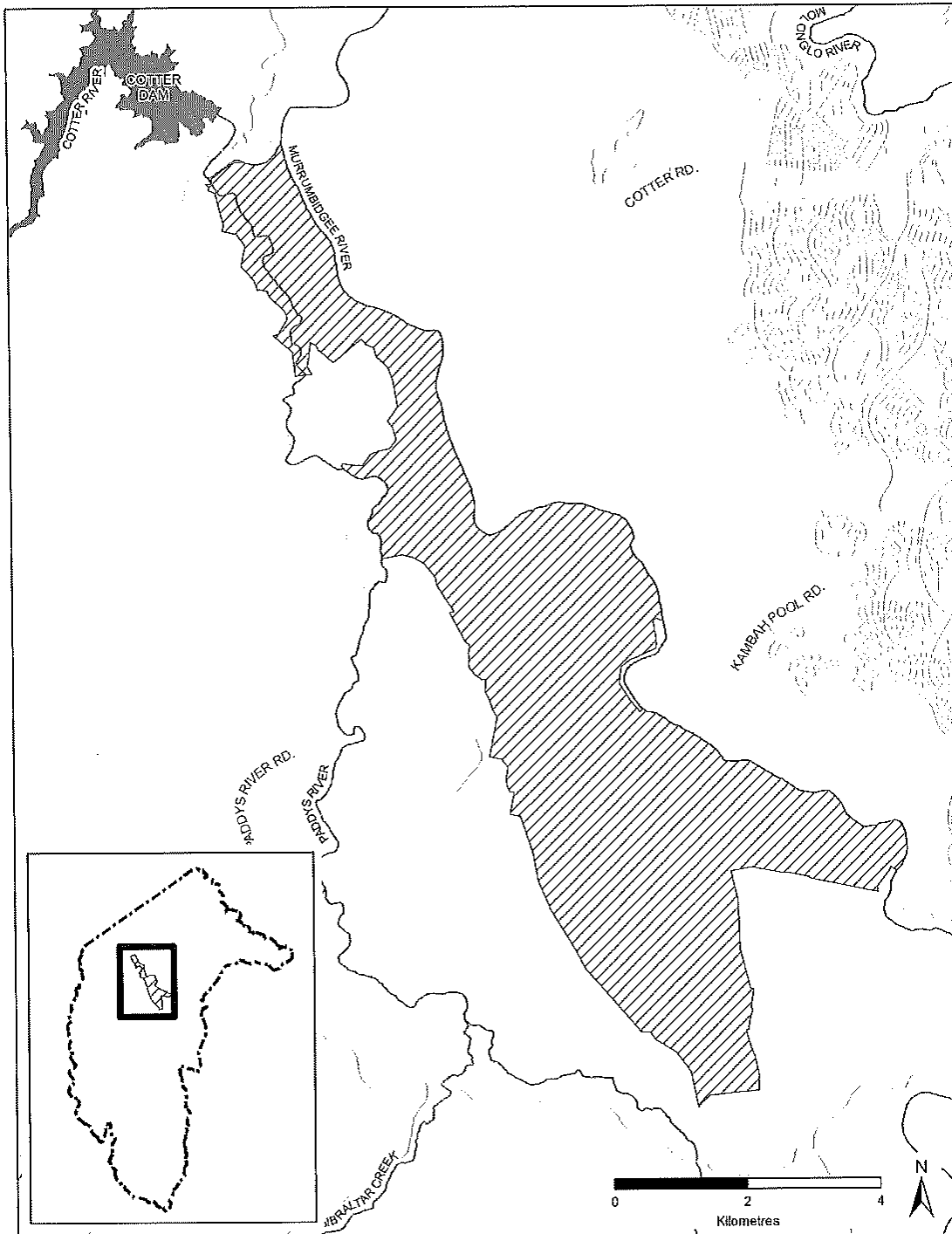






# Schedule 8

# Bullen Range Nature Reserve, west of the Murrumbidgee River

(see sch 1 item 7)



### Legend

-  Bullen Range Nature Reserve
-  ACT Border

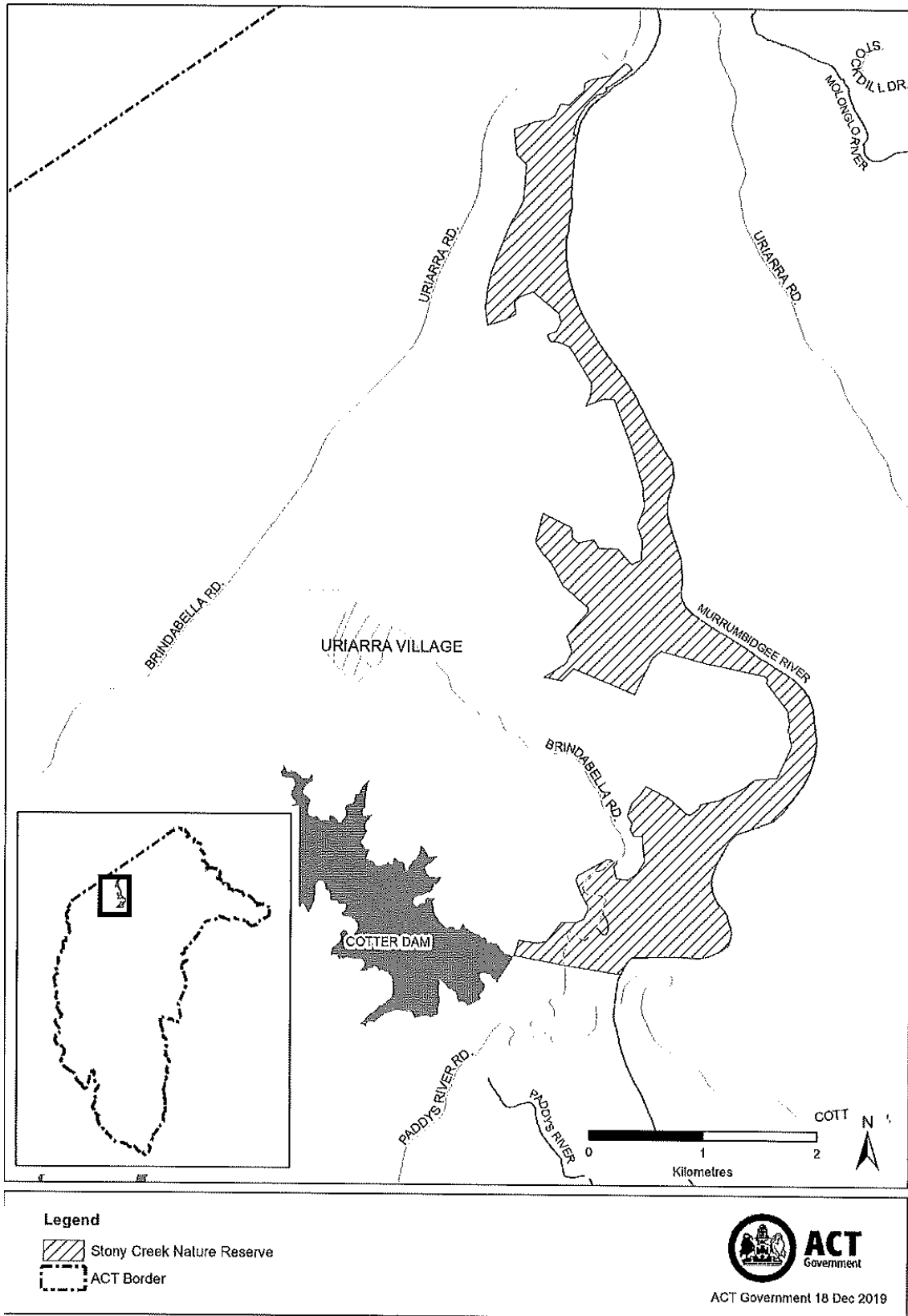


ACT Government 18 Dec 2019

# Schedule 9

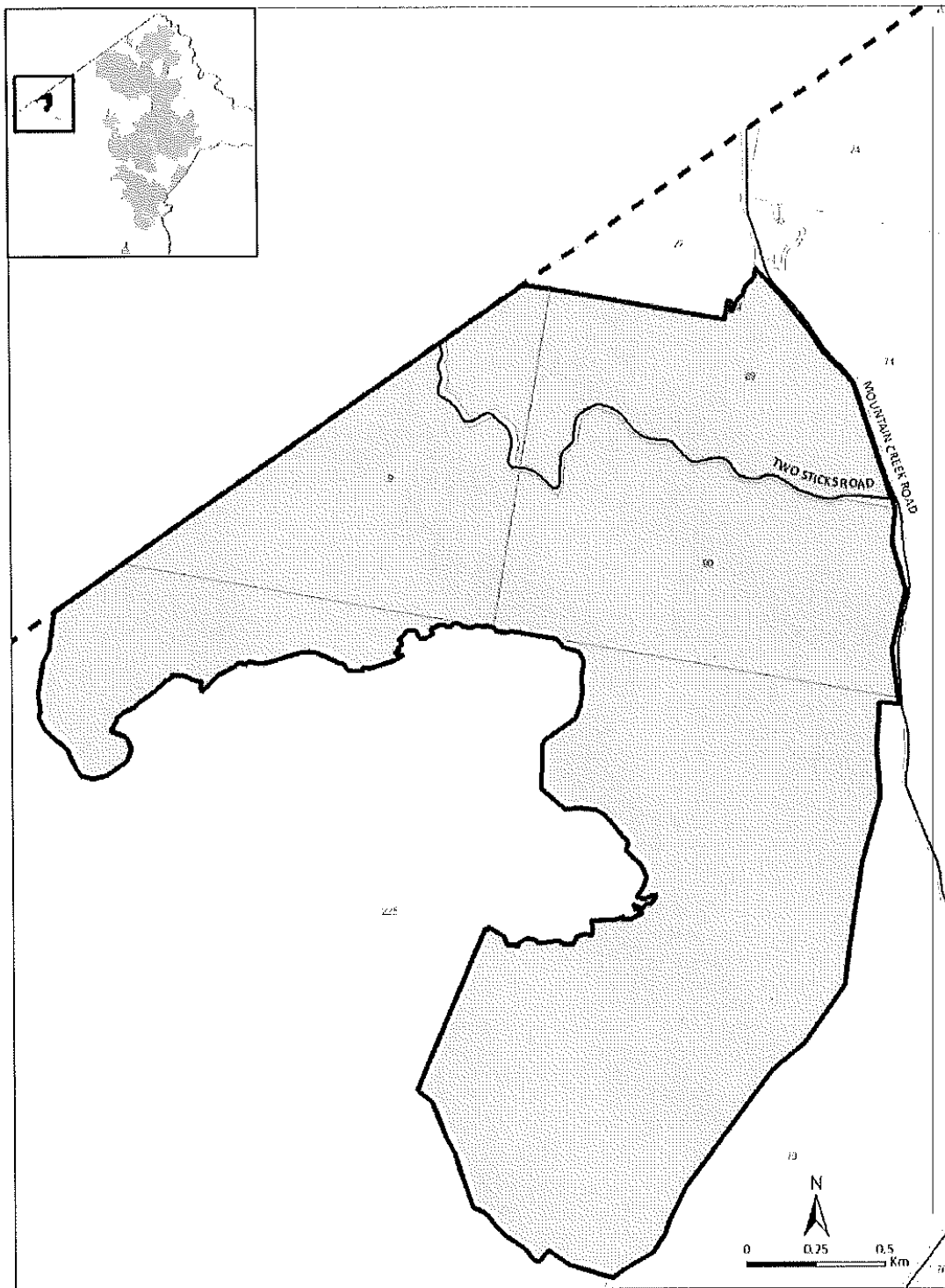
# Stony Creek Nature Reserve, west of the Murrumbidgee River

(see sch 1 item 8)



# Schedule 10 Sherwood Forest Special Purpose Reserve

(see sch 1 item 9)



**MAP 12: SPECIAL PURPOSE RESERVE LOCATION SHERWOOD FOREST, COREE**

 Special Purpose Reserve (Pd)    - - ACT Border

Note: Numbers refer to block ID numbers

Interactive maps are available at [www.actmapl.act.gov.au](http://www.actmapl.act.gov.au) (reference number 382)