

# Nature Conservation (Closed Reserves) Declaration 2022 (No 2)

Notifiable instrument NI2022–287

made under the

Nature Conservation Act 2014, s 259 (Conservator may close reserve)

---

## 1 Name of instrument

This instrument is the *Nature Conservation (Closed Reserves) Declaration 2022 (No 2)*.

## 2 Commencement

This instrument commences on 23 May 2022.

## 3 Declaration

I declare that public access to:

- (a) the reserves mentioned in schedule 1; and
- (b) those parts of Mount Ainslie Nature Reserve and Red Hill Nature Reserve indicated in the maps at schedule 2,

is prohibited during the closure times mentioned in schedule 3.

## 4 Exceptions

Section 3 does not apply to:

- (a) a conservation officer exercising a function under the Act within the areas declared under section 3 (*closed reserves*); or
- (b) a person who is implementing the *Nature Conservation (Eastern Grey Kangaroo) Controlled Native Species Management Plan 2017 (DI2017-37)* within the closed reserves and is:
  - (i) contracted by the Territory to do so; or
  - (ii) authorised in writing to do so by the custodian of the reserve accessed by the person.

## **5 Expiry**

This instrument expires on 31 July 2022.

Fiona Wright  
Acting Conservator of Flora and Fauna  
20 May 2022

# Schedule 1 Reserves fully closed

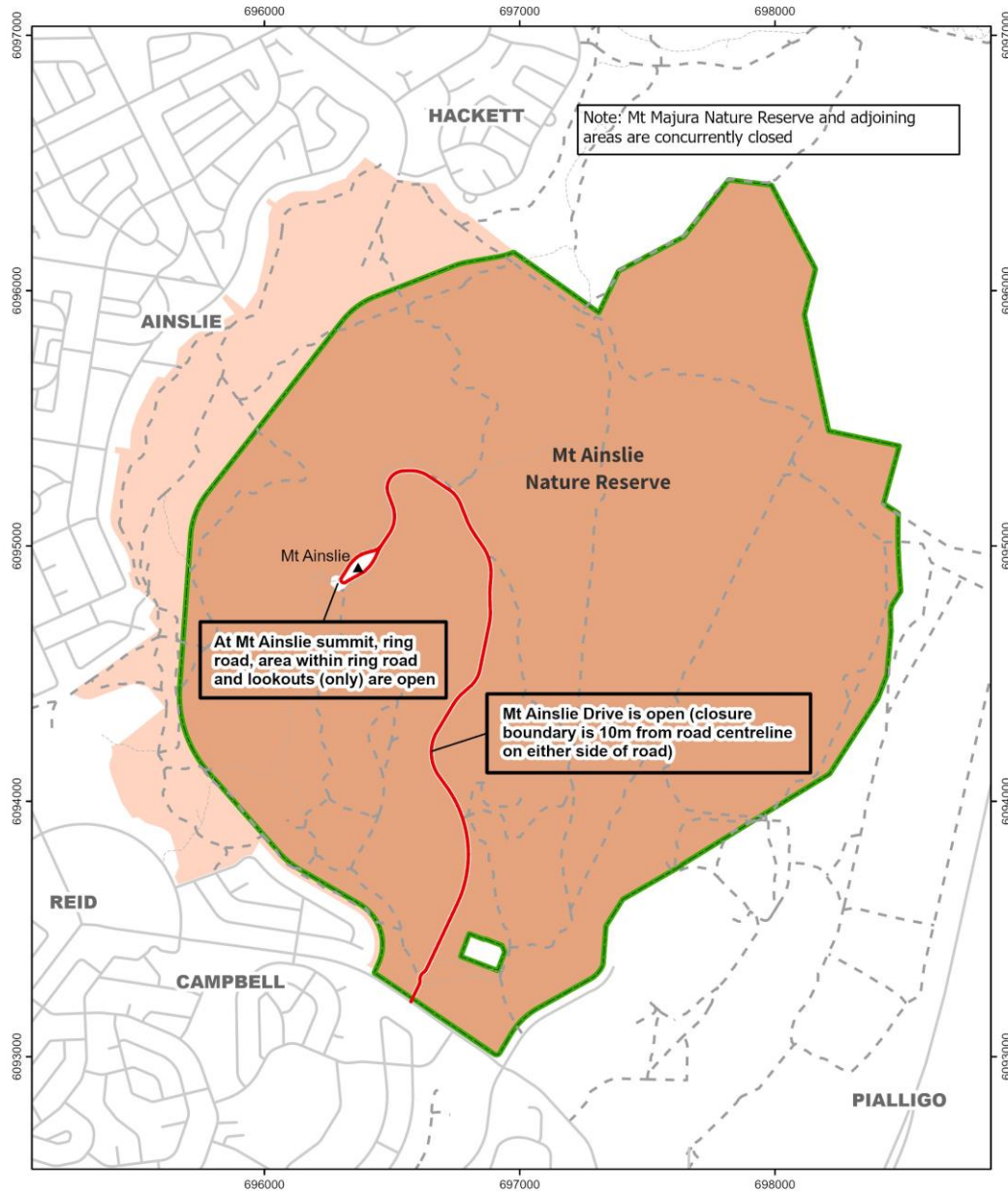
(see s 3)

<b>Reserves</b>
Callum Brae Nature Reserve
Isaacs Ridge Nature Reserve
Mount Majura Nature Reserve
Mount Mugga Mugga Nature Reserve
Jerrabomberra West Grasslands Nature Reserve

# Schedule 2 Reserves partially closed

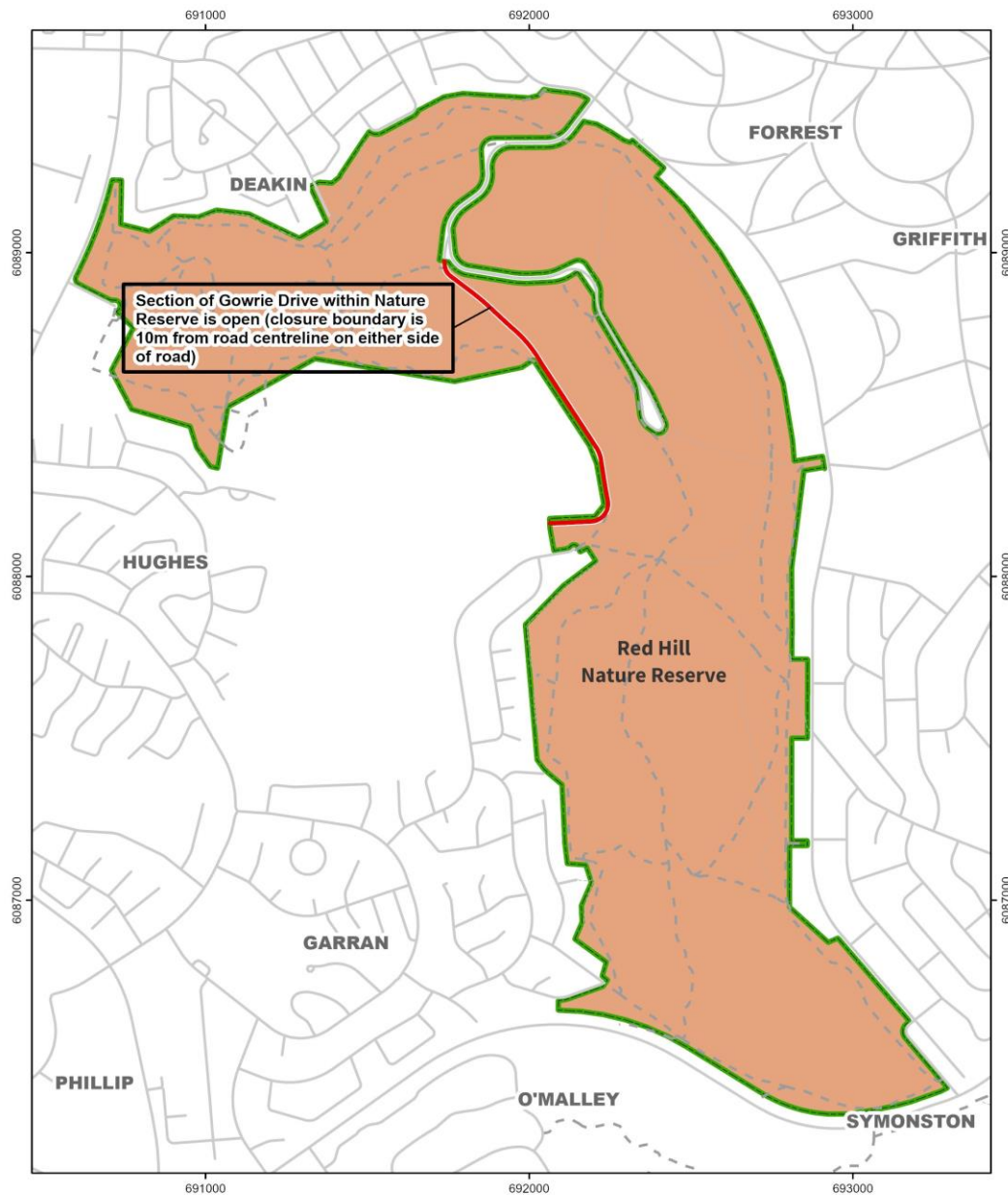
(see s 3)

## Mount Ainslie Nature Reserve



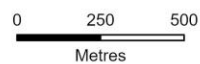
<b>Legend</b>	<p>0 250 500 Metres</p>	<p>N</p>
<ul style="list-style-type: none"> <li><span style="display: inline-block; width: 15px; height: 10px; background-color: #e67e22; border: 1px solid black; margin-right: 5px;"></span> Area closed under Nature Conservation Act 2014</li> <li><span style="display: inline-block; width: 15px; height: 10px; border: 2px solid green; margin-right: 5px;"></span> Mt Ainslie Nature Reserve boundary</li> <li><span style="display: inline-block; width: 15px; height: 10px; background-color: #f4c49e; border: 1px solid black; margin-right: 5px;"></span> Area concurrently closed under Trespass on Territory Land Act 1932</li> <li><span style="display: inline-block; width: 15px; border-bottom: 2px solid red; margin-right: 5px;"></span> Mount Ainslie Drive</li> <li><span style="display: inline-block; width: 15px; border-bottom: 1px solid gray; margin-right: 5px;"></span> Public Road</li> <li><span style="display: inline-block; width: 15px; border-bottom: 1px dashed gray; margin-right: 5px;"></span> Fire Trail</li> <li><span style="display: inline-block; width: 15px; border-bottom: 1px dotted gray; margin-right: 5px;"></span> Walking Track</li> </ul>	<p>Coordinate System: GDA 1994 MGA Zone 55            Projection: Transverse Mercator            Datum: GDA 1994            False Easting: 500,000.0000            False Northing: 10,000,000.0000            Central Meridian: 147.0000            Scale Factor: 0.9996            Latitude Of Origin: 0.0000            Units: Meter</p>	
<p><b>ACT</b> Government</p>		

# Red Hill Nature Reserve



## Legend

- Area closed under Nature Conservation Act 2014
- Red Hill Nature Reserve boundary
- Section of Gowrie Drive within Nature Reserve
- Public Road
- Fire Trail
- Walking Track



Coordinate System: GDA 1994 MGA Zone 55  
 Projection: Transverse Mercator  
 Datum: GDA 1994  
 False Easting: 500,000,000  
 False Northing: 10,000,000,000  
 Central Meridian: 147.0000  
 Scale Factor: 0.9996  
 Latitude Of Origin: 0.0000  
 Units: Meter



## Schedule 3 Closure times

(see s 3)

<b>Times when public access is prohibited</b>
---

Beginning at 6:00 pm every Sunday, Monday, Tuesday, Wednesday and Thursday evening and ending on the following morning at 7:00 am during the period beginning on Monday, 23 May 2022 and ending on Sunday, 31 July 2022.
--