

# Nature Conservation (Closed Reserves) Declaration 2023 (No 3)

Notifiable instrument NI2023–284

made under the

Nature Conservation Act 2014, s 259 (Conservator may close reserve)

---

## 1 Name of instrument

This instrument is the *Nature Conservation (Closed Reserves) Declaration 2023 (No 3)*.

## 2 Commencement

This instrument commences at 6:00 pm on 12 June 2023.

## 3 Declaration

I declare that public access to:

- (a) the reserves mentioned in schedule 1; and
  - (b) those parts of Mount Ainslie Nature Reserve, Red Hill Nature Reserve and Molonglo River Reserve indicated in the maps at schedule 2,
- is prohibited during the closure times mentioned in schedule 3.

## 4 Exceptions

Section 3 does not apply to:

- (a) a conservation officer exercising a function under the Act; or
- (b) a person accompanied by a conservation officer exercising a function under the Act; or
- (c) a person who is:
  - (i) implementing the *Nature Conservation (Eastern Grey Kangaroo) Controlled Native Species Management Plan 2017* (DI2017-37) within the areas declared under section 3 (*closed reserves*); or
  - (ii) controlling a pest animal species in the closed reserves; and
  - (iii) contracted by the Territory to conduct the activity mentioned in paragraph (i) or (ii); or

- (iv) authorised in writing by the custodian of the closed reserve accessed by the person, to conduct the activity mentioned in paragraph (i) or (ii).

## **5 Expiry**

This instrument expires on 31 July 2023.

Bren Burkevics  
Conservator of Flora and Fauna

7 June 2023

# Schedule 1 Reserves fully closed

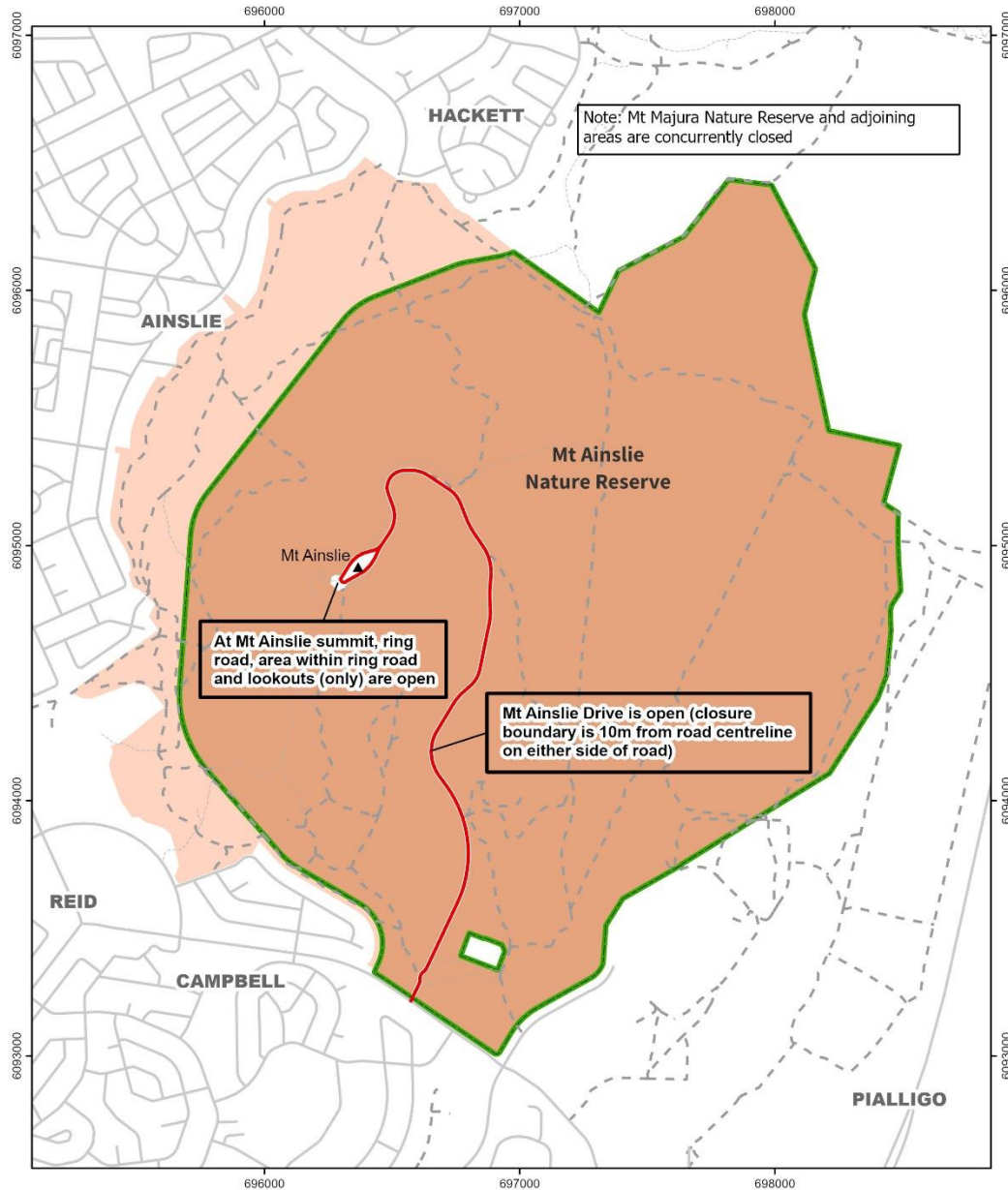
(see s 3)


<b>Reserves</b>
Mount Majura Nature Reserve Mulanggari Grasslands Nature Reserve The Pinnacle Nature Reserve

# Schedule 2 Reserves partially closed

(see s 3)

## Mount Ainslie Nature Reserve



<b>Legend</b>		0 250 500 Metres		N ↑	
<span style="display: inline-block; width: 15px; height: 10px; background-color: #C85130; border: 1px solid black;"></span>	Area closed under Nature Conservation Act 2014				
<span style="display: inline-block; width: 15px; height: 10px; border: 2px solid green;"></span>	Mt Ainslie Nature Reserve boundary				
<span style="display: inline-block; width: 15px; height: 10px; background-color: #F0A080; border: 1px dashed black;"></span>	Area concurrently closed under Trespass on Territory Land Act 1932				
<span style="display: inline-block; width: 15px; border-bottom: 2px solid red;"></span>	Mount Ainslie Drive				
<span style="display: inline-block; width: 15px; border-bottom: 1px solid gray;"></span>	Public Road				
<span style="display: inline-block; width: 15px; border-bottom: 1px dashed gray;"></span>	Fire Trail				
<span style="display: inline-block; width: 15px; border-bottom: 1px dotted gray;"></span>	Walking Track				
		Coordinate System: GDA 1994 MGA Zone 55 Projection: Transverse Mercator Datum: GDA 1994 False Easting: 500,000.0000 False Northing: 10,000,000.0000 Central Meridian: 147.0000 Scale Factor: 0.9996 Latitude Of Origin: 0.0000 Units: Meter			
					

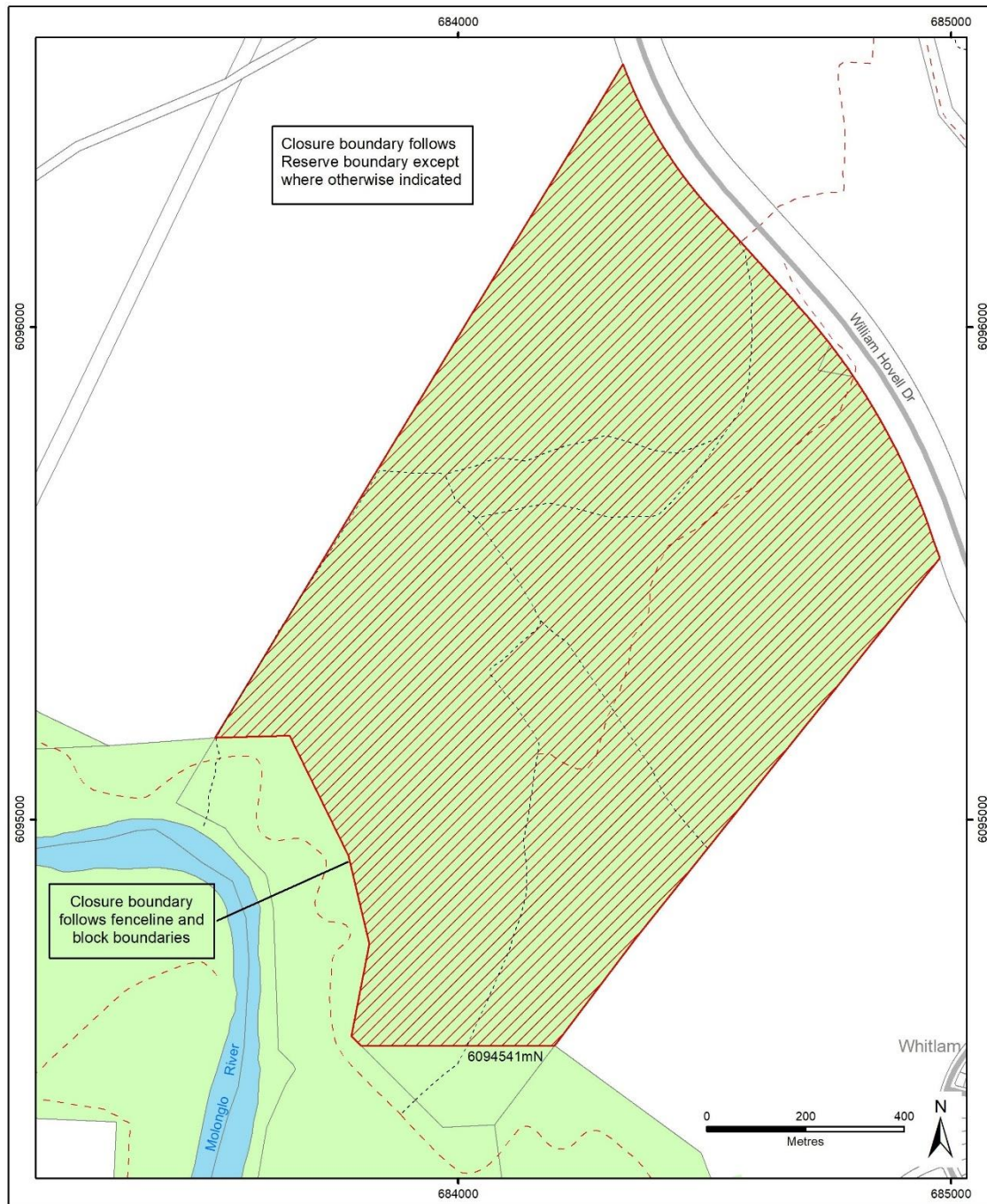
# Red Hill Nature Reserve










<b>Legend</b>		
Area closed under Nature Conservation Act 2014		
Red Hill Nature Reserve boundary		
Section of Gowrie Drive within Nature Reserve		
Public Road		
Fire Trail		
Walking Track		
	Coordinate System: GDA 1994 MGA Zone 55 Projection: Transverse Mercator Datum: GDA 1994 False Easting: 500,000,000.000 False Northing: 10,000,000,000.000 Central Meridian: 147.0000 Scale Factor: 0.9996 Latitude Of Origin: 0.0000 Units: Meter	

# Molonglo River Reserve (nature reserve section)

*Note* The area closed is wholly within the former Kama nature reserve.



<b>Legend</b>		Coordinate System: GDA2020 MGA Zone 55 Projection: Transverse Mercator Datum: GDA2020 False Easting: 500,000.0000 False Northing: 10,000,000.0000 Central Meridian: 147.0000 Scale Factor: 0.9996 Latitude Of Origin: 0.0000 Units: Meter	 ACT Government 31/5/2023		
	Area Closed to Public Access				Road
	Nature Reserve Section – Molonglo River Reserve				Management Trail
	Cadastral Block				Walking Track

## Schedule 3      Closure times

(see s 3)

<b>Times when public access is prohibited</b>
---

Beginning at 6:00 pm every Sunday, Monday, Tuesday, Wednesday and Thursday and ending on the following day at 6:00 am.
--

*Note*      The closure beginning on Monday 31 July 2023 will end at midnight the same day.