

Australian Capital Territory

Public Place Names (Canberra Central and Majura Districts) Determination 2014 (No 1)

Disallowable Instrument DI2014 - 19

made under the

Public Place Names Act 1989 — section 3 (Minister to determine names)

I AMEND Disallowable Instrument DI1992-161 notified on 11 November 1992 as specified in Schedule A; and

I DETERMINE the name of the public place that is Territory land as specified in Schedule B and as indicated on the associated plans at pages 4 and 5.

Dorte Ekelund
Delegate of the Minister
22 February 2014

SCHEDULE A

Public Place Names (Canberra Central and Majura Districts) Determination 2014 (No 1)

Canberra Central District

REVOKE	DISTRICT	FROM
Dairy Road	Canberra Central, Division of Fyshwick	The associated plan in DI1992-161, Public Place Names (Nomenclature Monaro Highway) Determination 1992.

SCHEDULE B

Public Place Names (Canberra Central and Majura Districts) Determination 2014 (No 1)

Canberra Central District Majura District



NAME	ORIGIN	SIGNIFICANCE
Majura Parkway	Majura District	<p>The name 'Majura' has been associated with the locality since the early days of European settlement.</p> <p><i>The Queanbeyan Age</i> reported on 6 September 1879 that Majura had “...thriven and progressed in settlement and cultivation ...where, before the introduction of the Land Act, a solitary sheep-station, forming an outpost of the Duntroon Estate, offered the only evidence of human habitation, now about a score of busy farms dot the landscape...”.</p> <p>In 1976 the Majura District was created as a district of the Australian Capital Territory under the provisions of the <i>Districts Ordinance 1976</i> (repealed).</p>

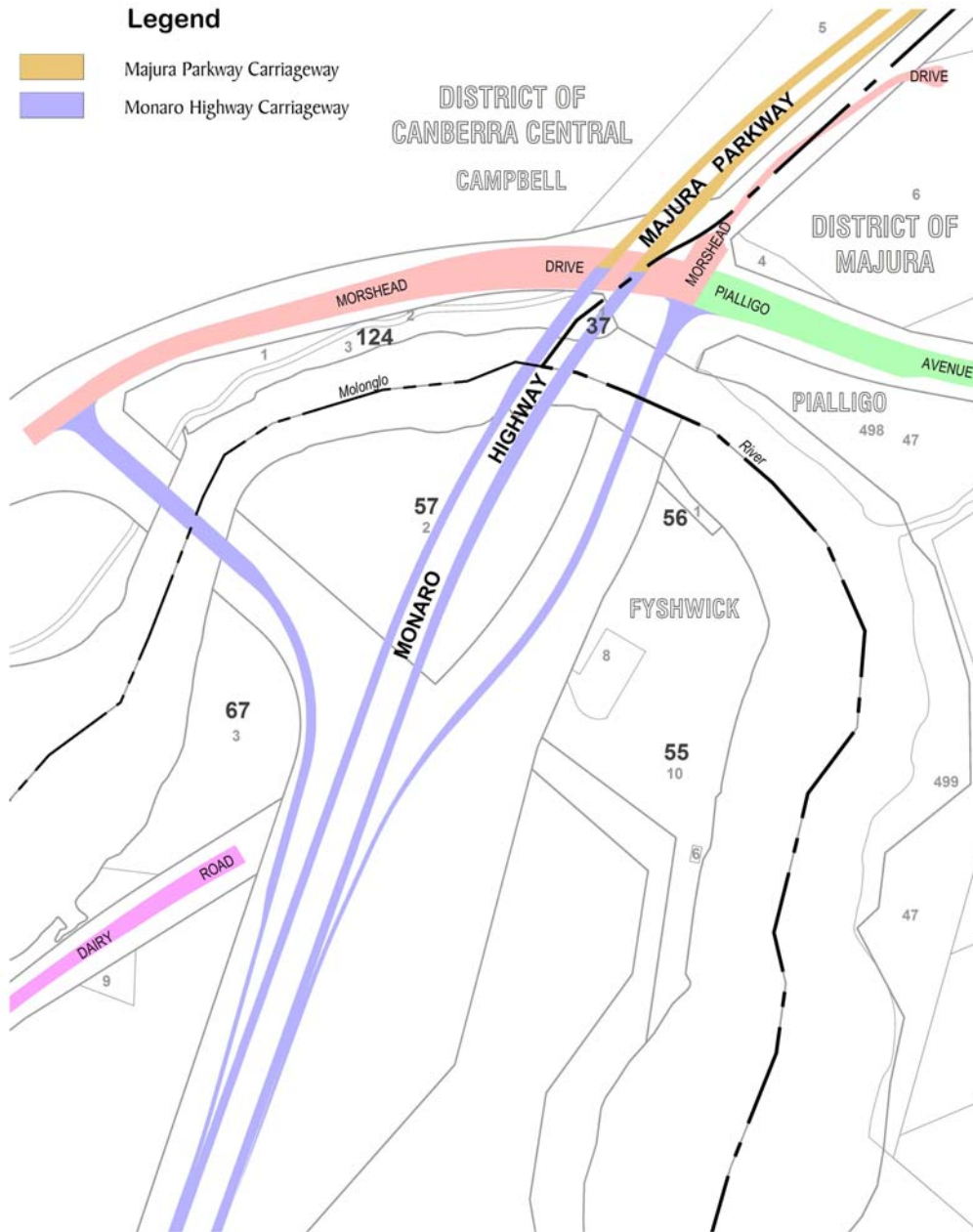


Map 1 of 2

See Map 2 of 2

Legend

-  Majura Parkway Carriageway
-  Monaro Highway Carriageway



DISTRICTS OF MAJURA & CANBERRA CENTRAL



Map 2 of 2

