



Australian Capital Territory

# Gazette

**SPECIAL GAZETTE**

No. S191, Friday 4 August 1995

ACT GOVERNMENT

BUILDINGS (DESIGN AND SITING) ACT 1964

NOTICE OF APPROVAL OF IMPLEMENTATION PLAN NO.12

PROPOSED DEMOLITION OF SIX ACTION TERMINUS FACILITIES

Under section 10 of the Buildings (Design and Siting) Act 1964 I give NOTICE that:

- I have **APPROVED** Implementation Plan No.12 for the proposed demolition of six ACTION terminus facilities.
- sections 229 and 276 of the applied Part of the Land (Planning and Environment) Act 1991 do not apply to the approved Implementation Plan No.12; and
- Copies of the approved Implementation Plan No.12 can be inspected at, or obtained free of charge from, the Shopfront, John Overall Offices, 220 Northbourne Avenue Braddon during normal office hours.

Gary Humphries

Minister for the Environment, Land and Planning

ACT PLANNING AUTHORITY  
LAND (PLANNING AND ENVIRONMENT) ACT 1991


NOTICE

VARIATION TO THE TERRITORY PLAN IN RELATION TO DEFINED LAND

DIVISION OF NGUNNAWAL

(Variation No.40)

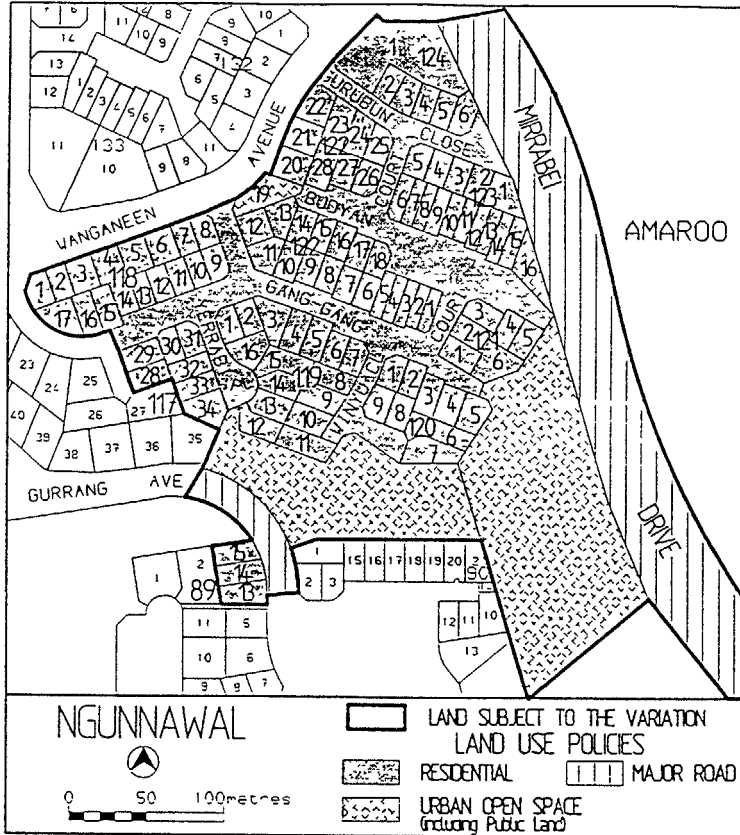
I, George Tomlins, Chief Planner for the Australian Capital Territory, in accordance with section 32 of the Land (Planning and Environment) Act 1991, vary the Territory Plan to specify that land identified on the map at Annexure "A", being land within the Division of Ngunnawal, may be used for the purposes indicated in this Annexure.



George Tomlins  
Chief Planner

Dated this 27<sup>th</sup> day of JULY 1995

This is Annexure 'A' to  
Territory Plan Variation No. 40



*[Signature]*  
27.7.95  
Chief Planner

ACT PLANNING AUTHORITY  
LAND (PLANNING AND ENVIRONMENT) ACT 1991


NOTICE

VARIATION TO THE TERRITORY PLAN IN RELATION TO DEFINED LAND

DIVISION OF AMAROO

(Variation No.47)

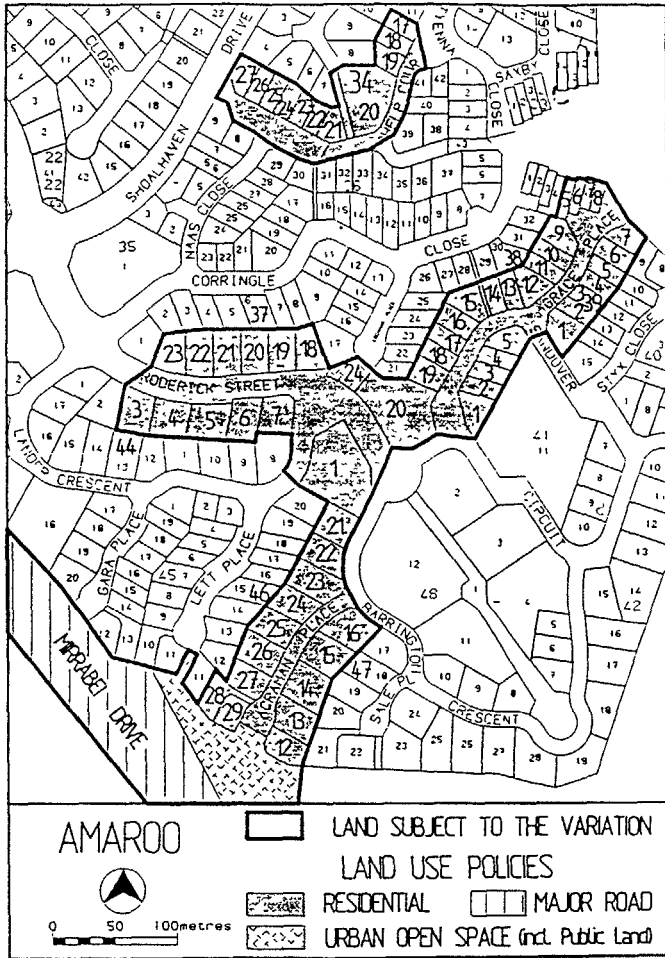
I, George Tomlins, Chief Planner for the Australian Capital Territory, in accordance with section 32 of the Land (Planning and Environment) Act 1991, vary the Territory Plan to specify that land identified on the map at Annexure "A", being land within the Division of Amaroo, may be used for the purposes indicated in this Annexure.



George Tomlins  
Chief Planner

Dated this 27<sup>th</sup> day of July 1995

This is Annexure 'A' to  
Territory Plan Variation No. 47



*[Signature]*  
27.7.95  
Chief Planner